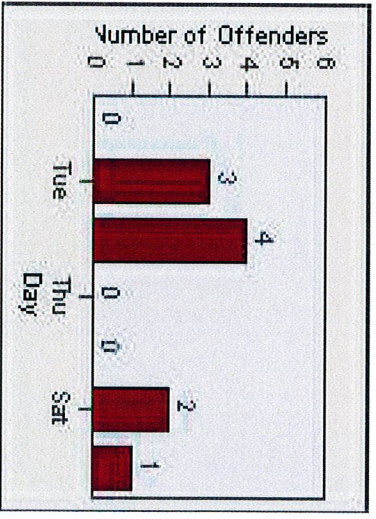
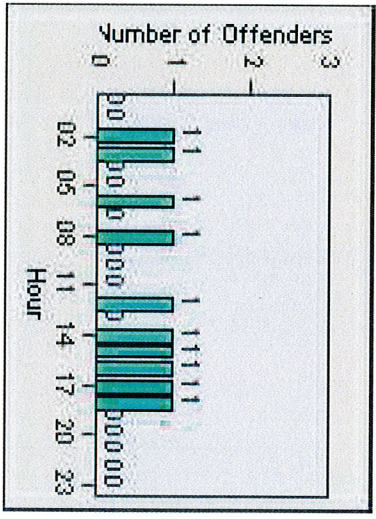
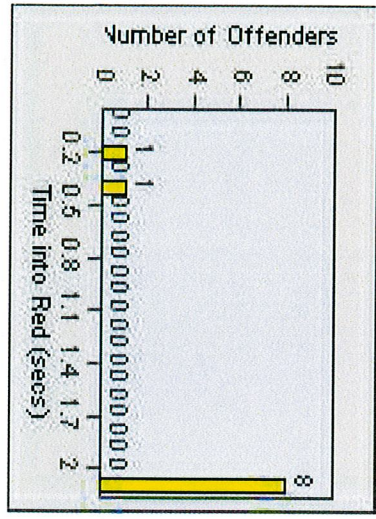


# Redflex Redlight Offender Statistics

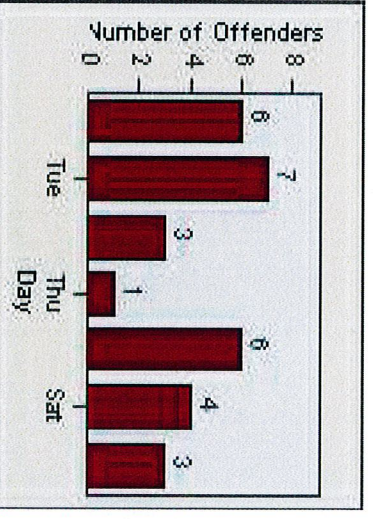
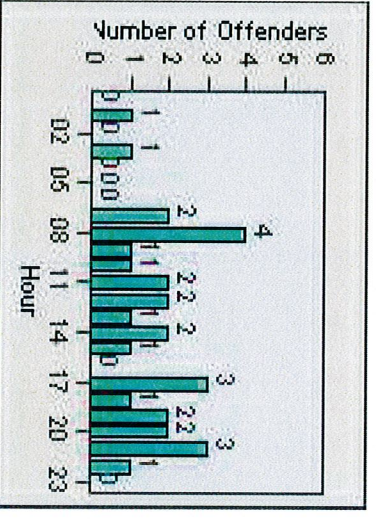
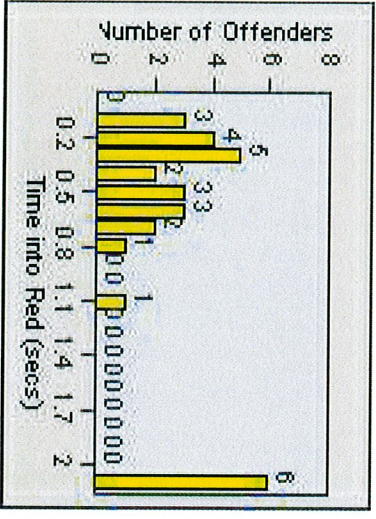
**CONTRACT:** Sacramento      **LOCATION:** SAC-BR21-01 Broadway Blvd and 21st Street  
**DATE FROM:** 01-Aug-2015      **DATE TO:** 31-Aug-2015



LANE 1



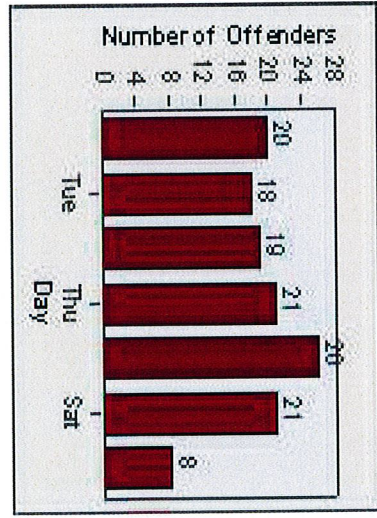
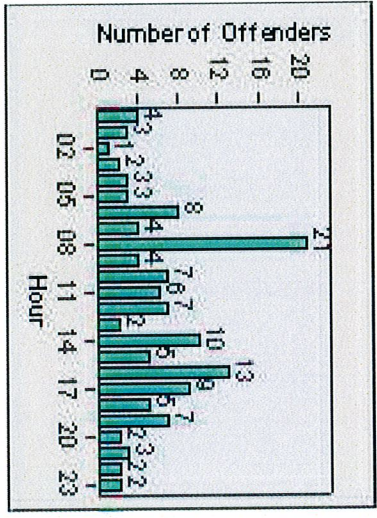
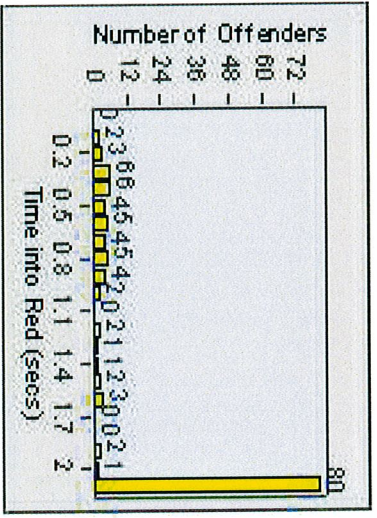
LANE 2



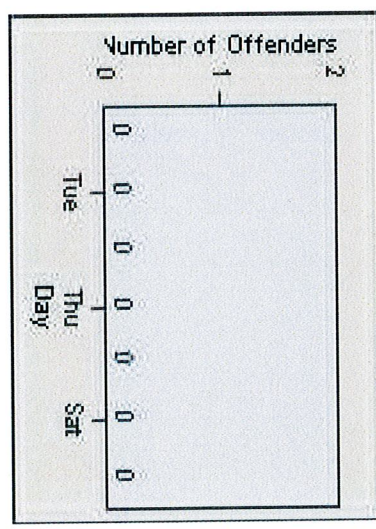
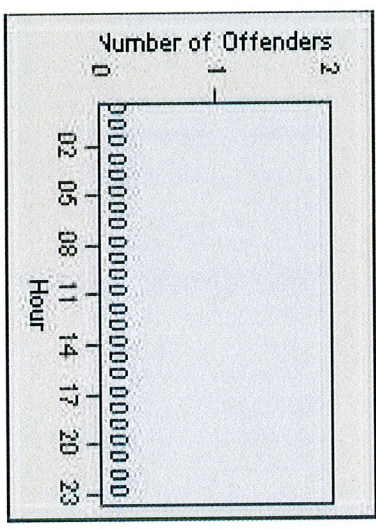
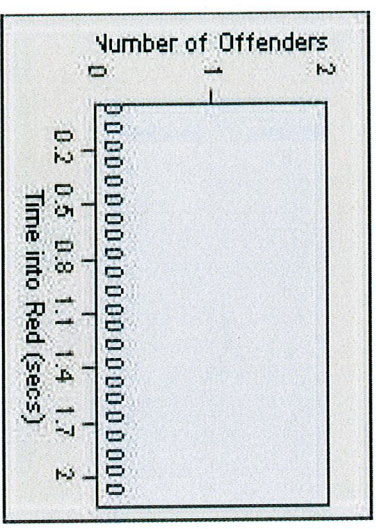
LANE 3

# Redflex Redlight Offender Statistics

CONTRACT: Sacramento LOCATION: SAC-BR21-01 Broadway Blvd and 21st Street  
 DATE FROM: 01-Aug-2015 DATE TO: 31-Aug-2015



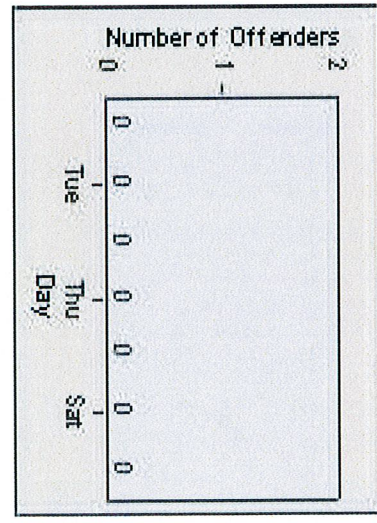
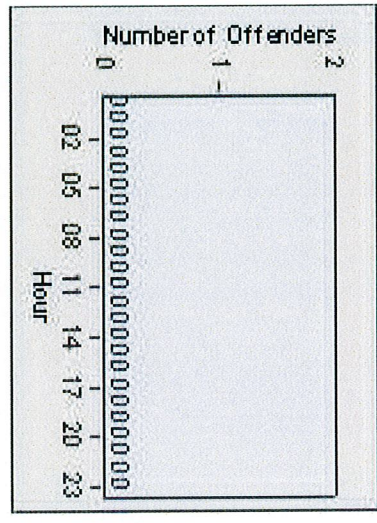

LANE 4



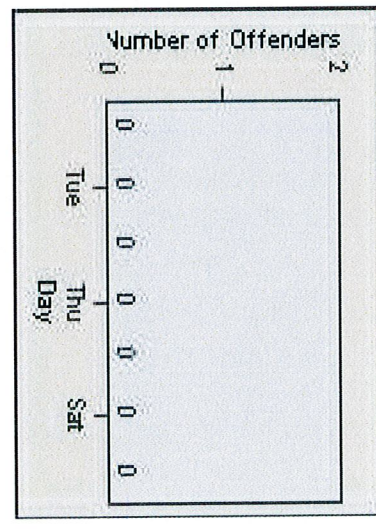
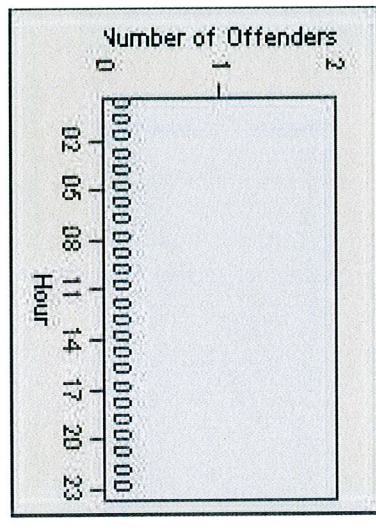

LANE 5

# Redflex Redlight Offender Statistics

**CONTRACT:** Sacramento      **LOCATION:** SAC-BR21-01 Broadway Blvd and 21st Street  
**DATE FROM:** 01-Aug-2015      **DATE TO:** 31-Aug-2015



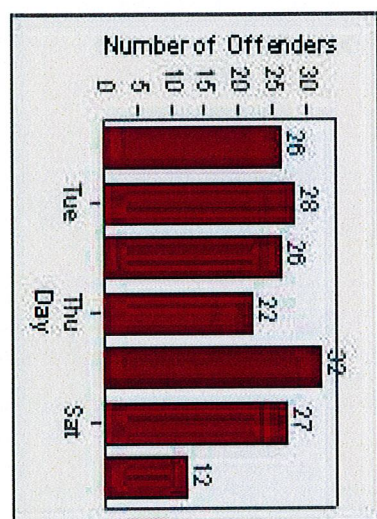
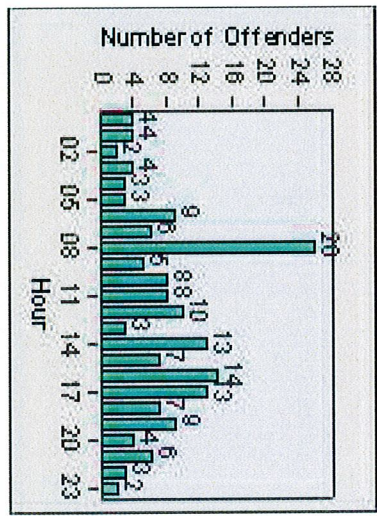
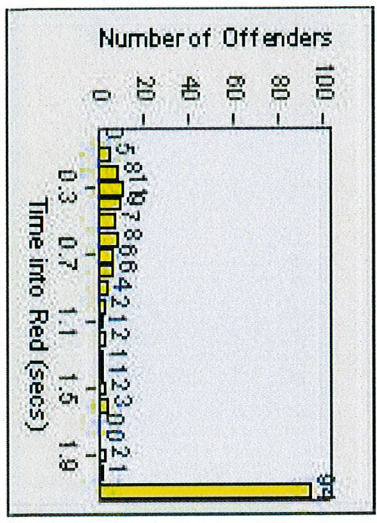
LANE 6



LANE TOTAL

# Redflex Redlight Offender Statistics

CONTRACT: Sacramento LOCATION: SAC-BR21-01 Broadway Blvd and 21st Street  
 DATE FROM: 01-Aug-2015 DATE TO: 31-Aug-2015

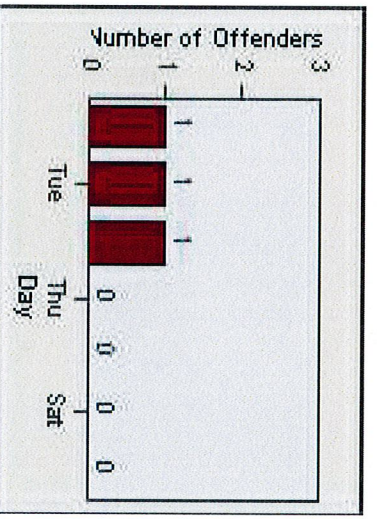
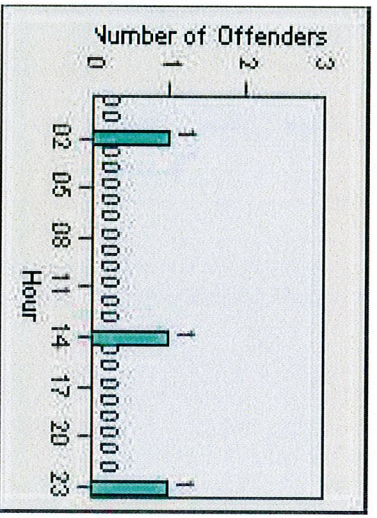
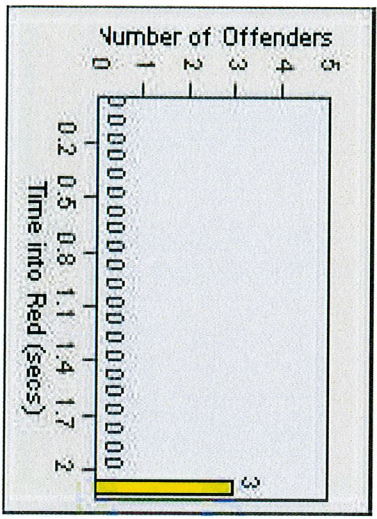


# edflex Redlight Offender Statistics

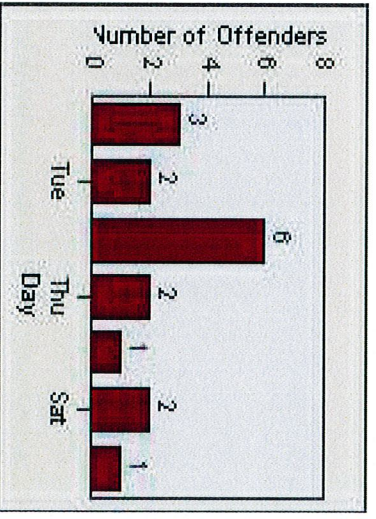
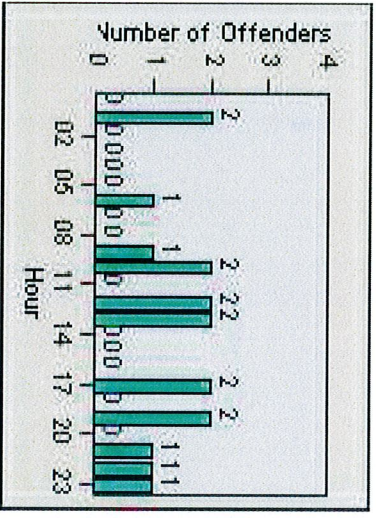
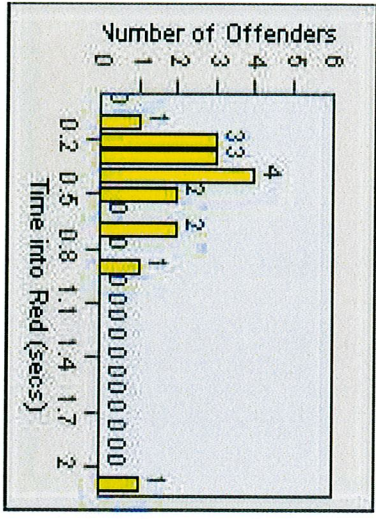
**CONTRACT:** Sacramento      **LOCATION:** SAC-MACE-01 Mack Road and Center Parkway  
**DATE FROM:** 01-Aug-2015      **DATE TO:** 31-Aug-2015



LANE 1



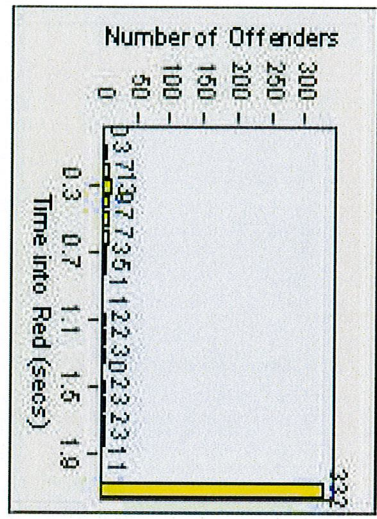
LANE 2



LANE 3

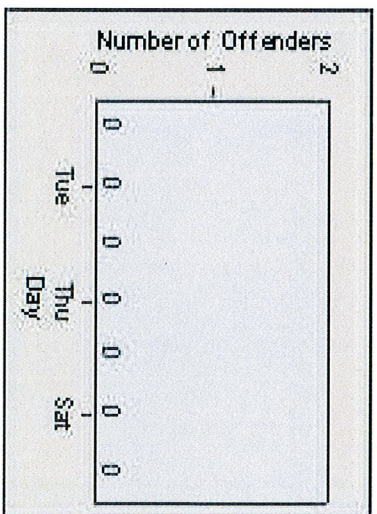
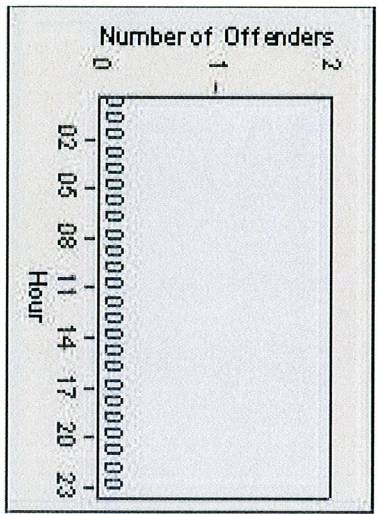
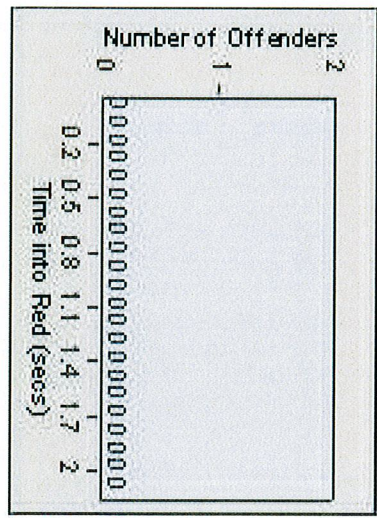
# Redflex Redlight Offender Statistics

**CONTRACT:** Sacramento      **LOCATION:** SAC-MACE-01 Mack Road and Center Parkway  
**DATE FROM:** 01-Aug-2015      **DATE TO:** 31-Aug-2015

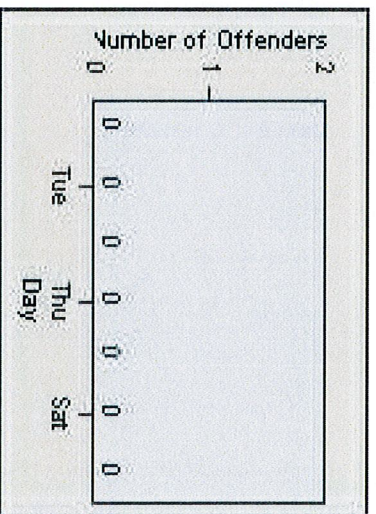
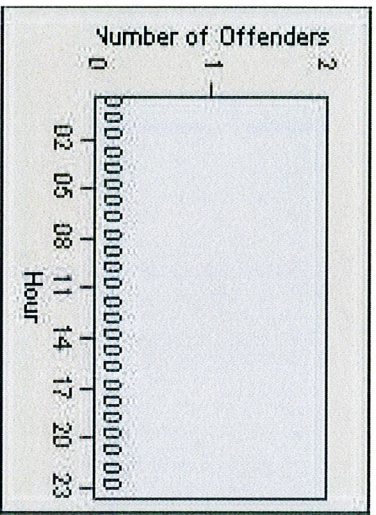
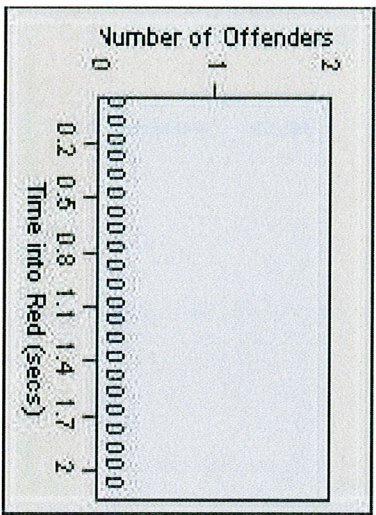


# Redflex Redlight Offender Statistics

**CONTRACT:** Sacramento  
**LOCATION:** SAC-MACE-01 Mack Road and Center Parkway  
**DATE FROM:** 01-Aug-2015  
**DATE TO:** 31-Aug-2015



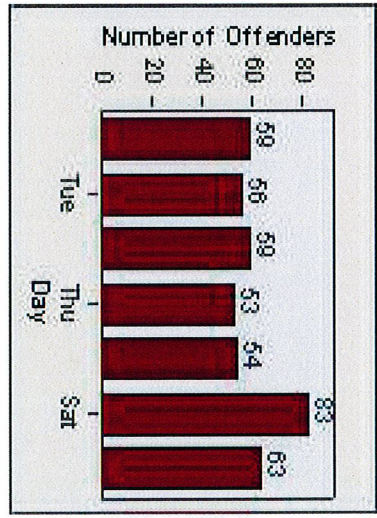
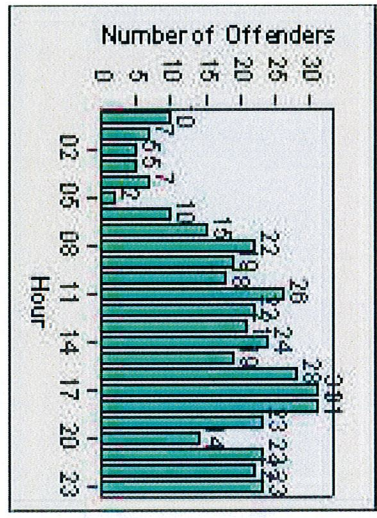
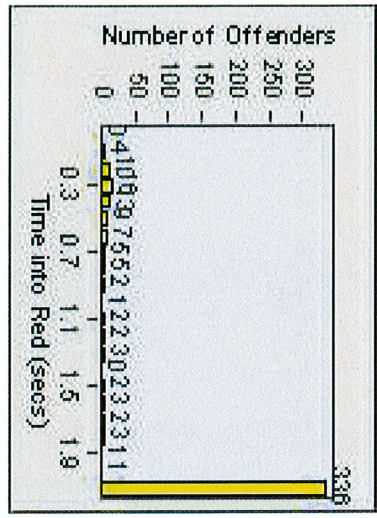
LANE 6



LANE TOTAL

# edflex Redlight Offender Statistics

**CONTRACT:** Sacramento      **LOCATION:** SAC-MACE-01 Mack Road and Center Parkway  
**DATE FROM:** 01-Aug-2015      **DATE TO:** 31-Aug-2015



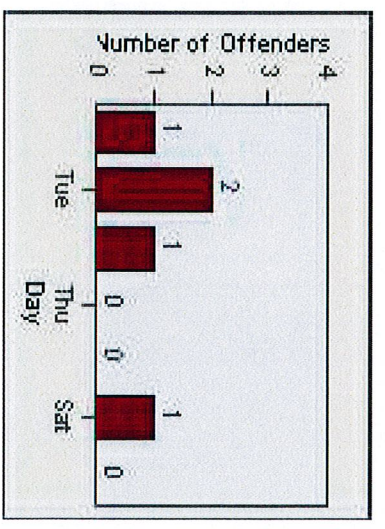
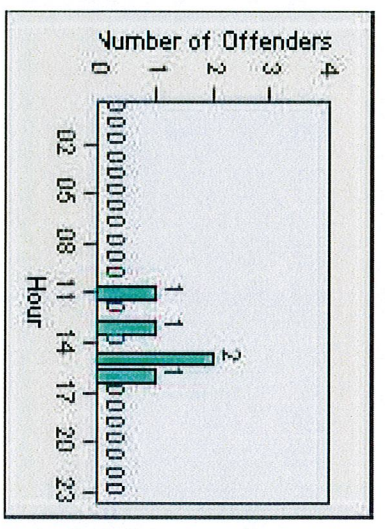
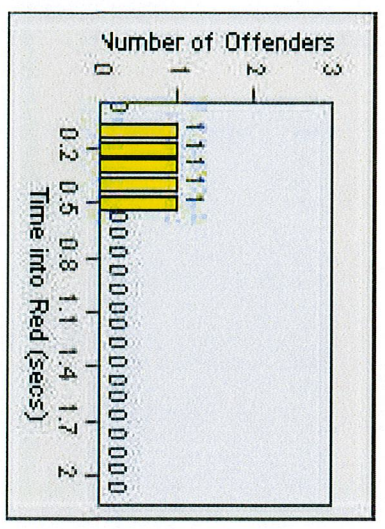


# edflex Redlight Offender Statistics

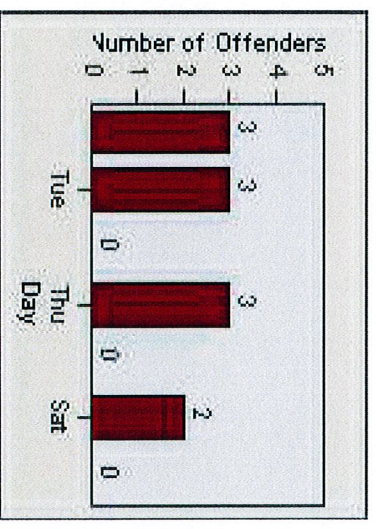
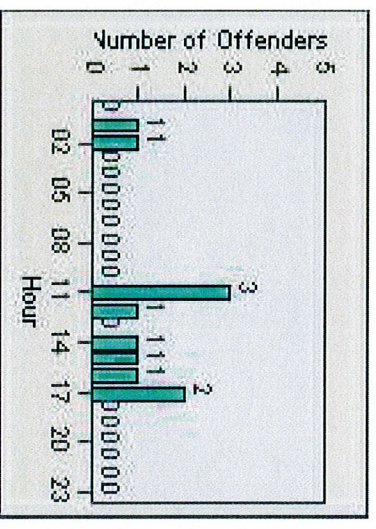
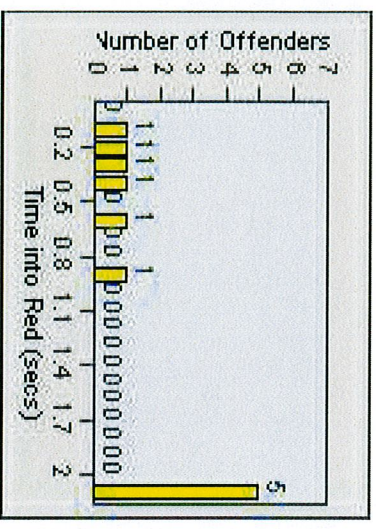
**CONTRACT:** Sacramento      **LOCATION:** SAC-ARWA-01 Arden Way and Watt Avenue  
**DATE FROM:** 01-Aug-2015      **DATE TO:** 31-Aug-2015



LANE 1



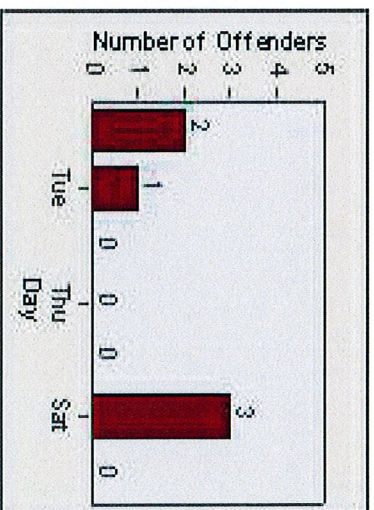
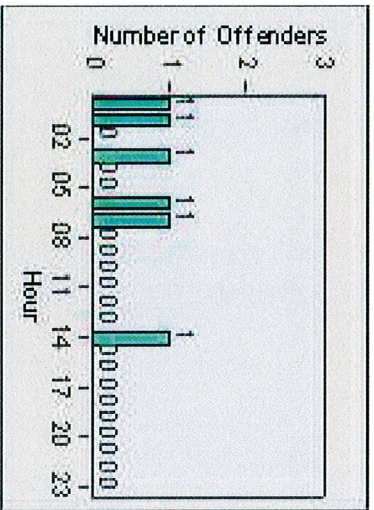
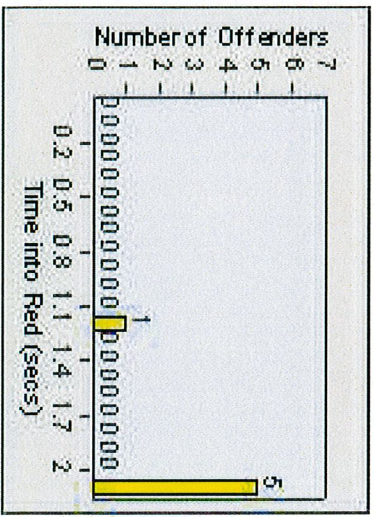
LANE 2



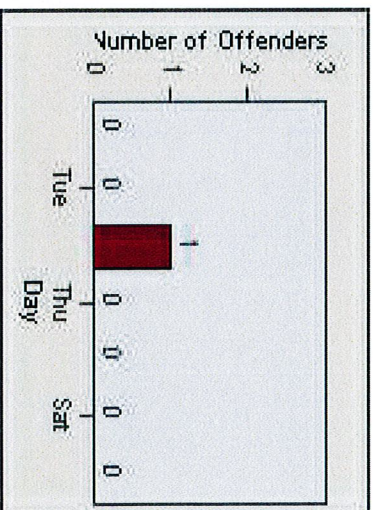
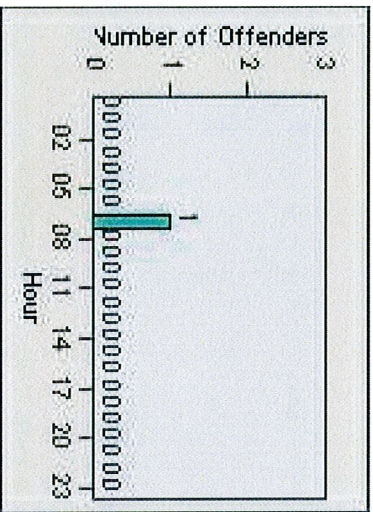
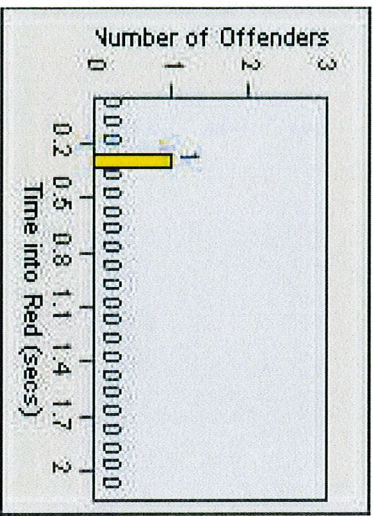
LANE 3

# Redflex Redlight Offender Statistics

CONTRACT: Sacramento LOCATION: SAC-ARWA-01 Arden Way and Watt Avenue  
 DATE FROM: 01-Aug-2015 DATE TO: 31-Aug-2015



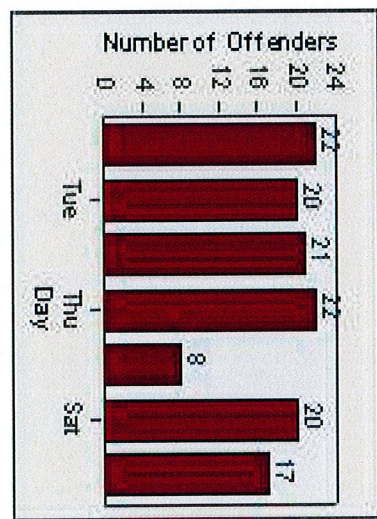
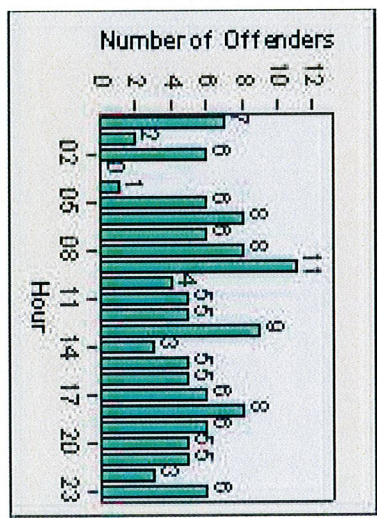
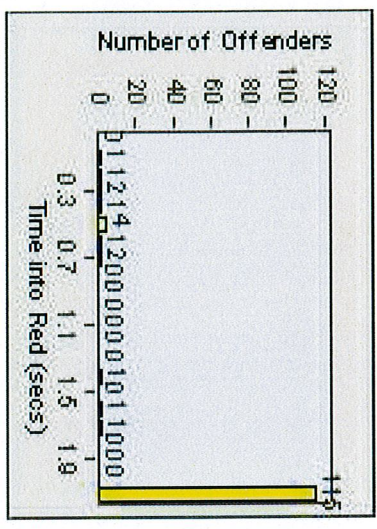
LANE 4



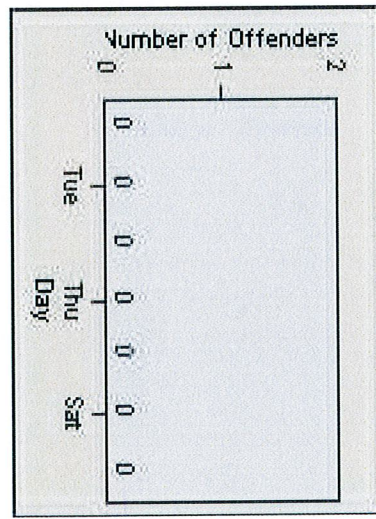
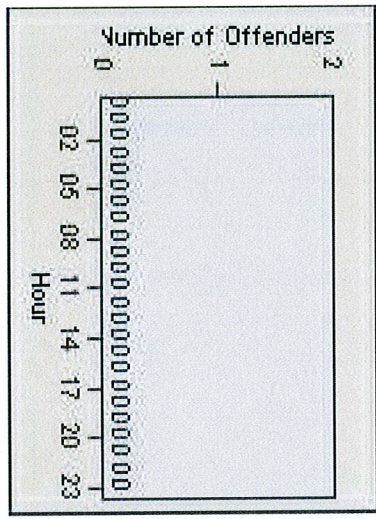
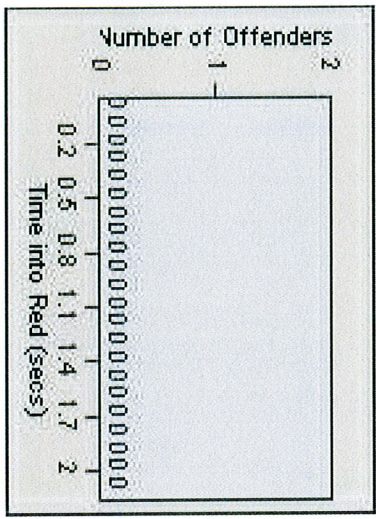
LANE 5

# Redflex Redlight Offender Statistics

**CONTRACT:** Sacramento      **LOCATION:** SAC-ARWA-01 Arden Way and Watt Avenue  
**DATE FROM:** 01-Aug-2015      **DATE TO:** 31-Aug-2015



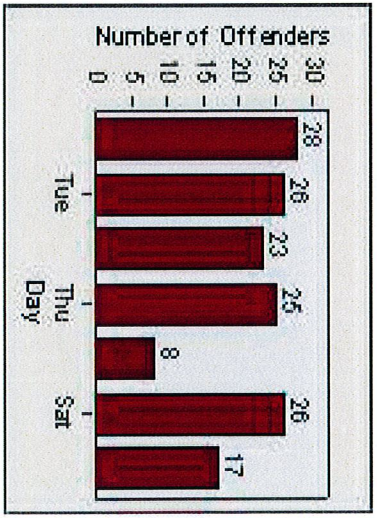
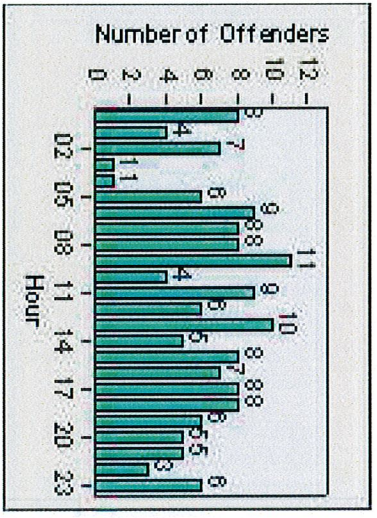
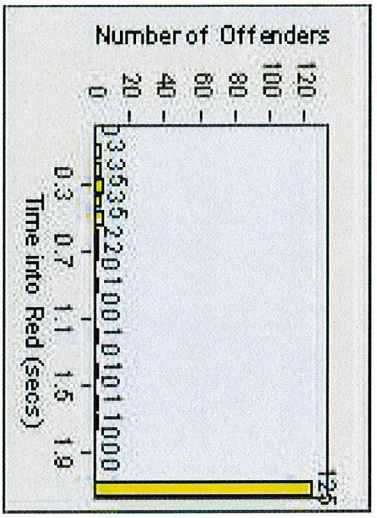
LANE 6



LANE TOTAL

# Redflex Redlight Offender Statistics

CONTRACT: Sacramento LOCATION: SAC-ARWA-01 Arden Way and Watt Avenue  
 DATE FROM: 01-Aug-2015 DATE TO: 31-Aug-2015

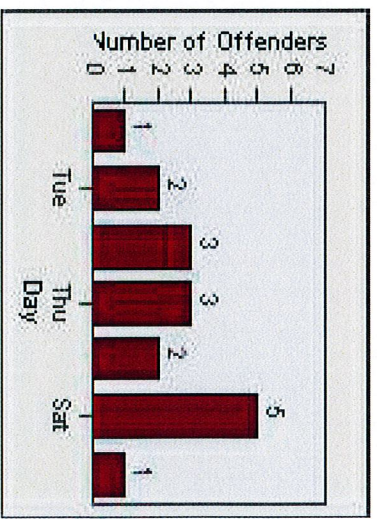
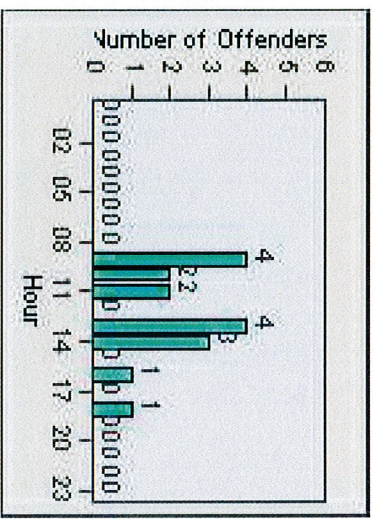
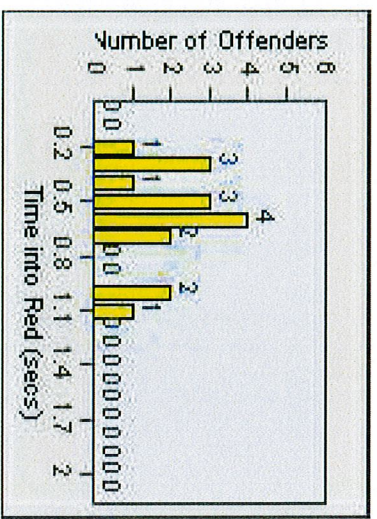


# Redflex Redlight Offender Statistics

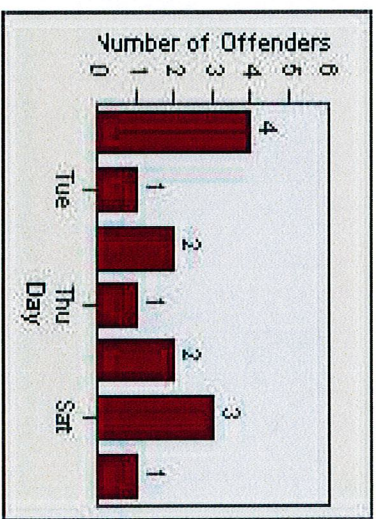
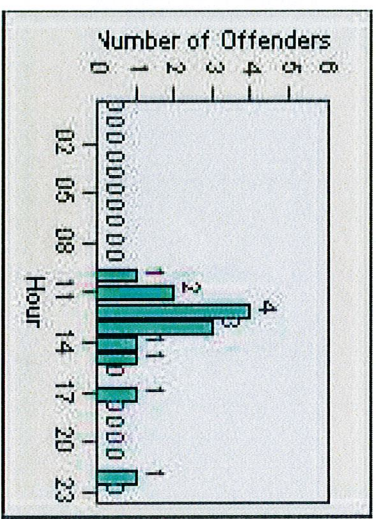
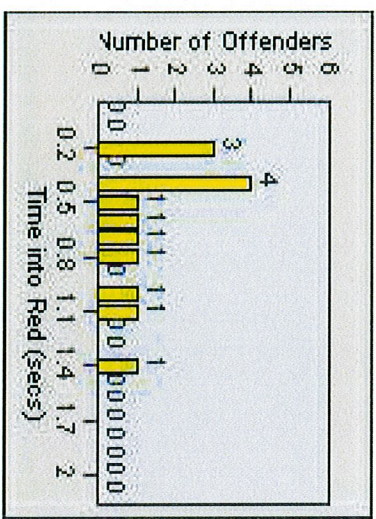
**CONTRACT:** Sacramento      **LOCATION:** SAC-MASU-01 Madison Avenue and Sunrise Blvd  
**DATE FROM:** 01-Aug-2015      **DATE TO:** 31-Aug-2015



LANE 1



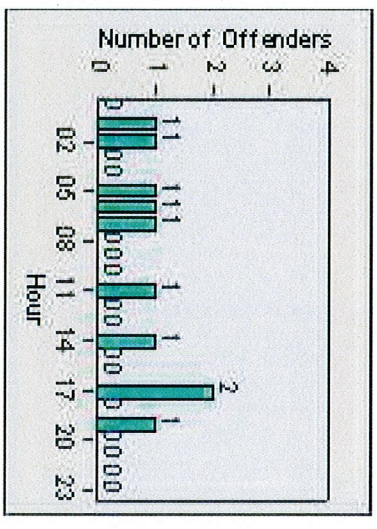
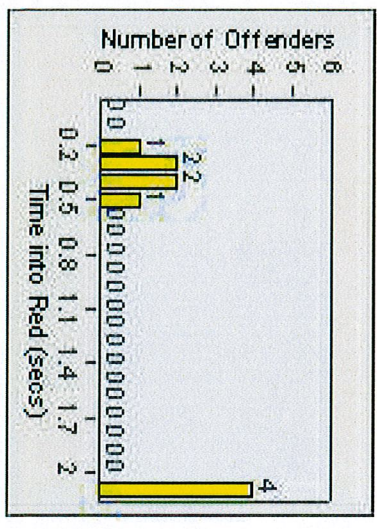
LANE 2



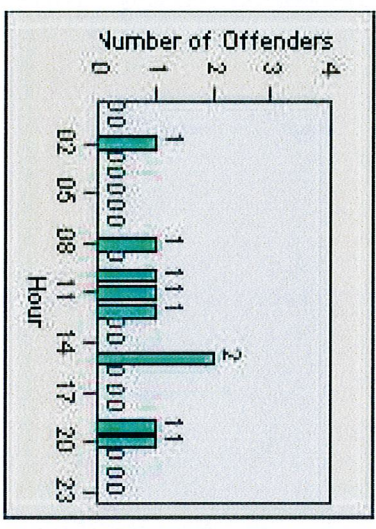
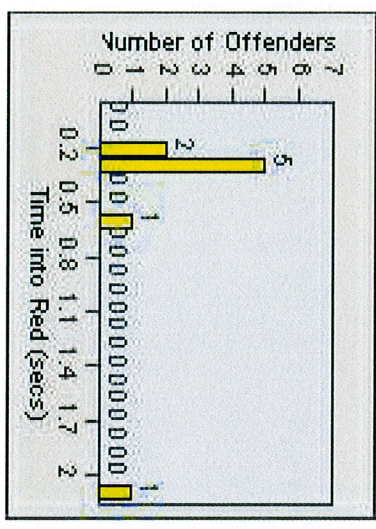
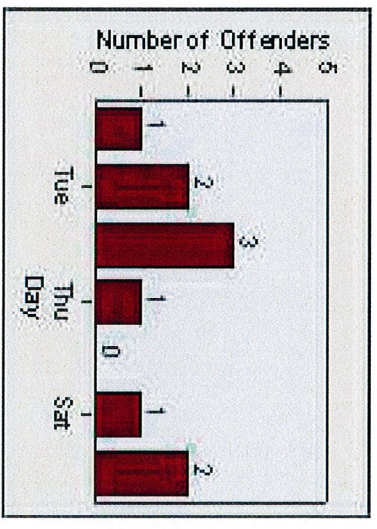
LANE 3

# edflex Redlight Offender Statistics

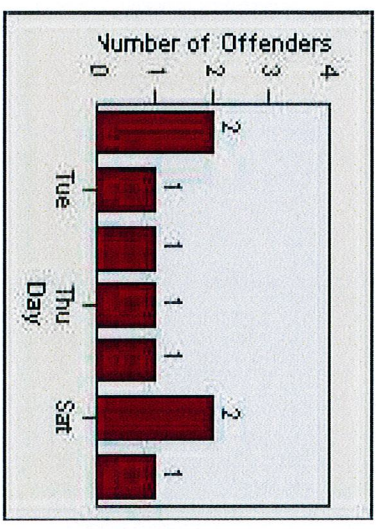
**CONTRACT:** Sacramento      **LOCATION:** SAC-MASU-01 Madison Avenue and Sunrise Blvd  
**DATE FROM:** 01-Aug-2015      **DATE TO:** 31-Aug-2015



LANE 4

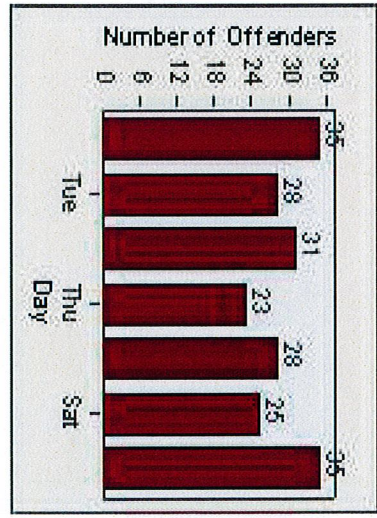
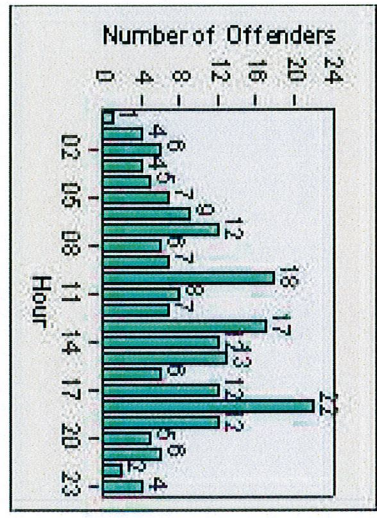
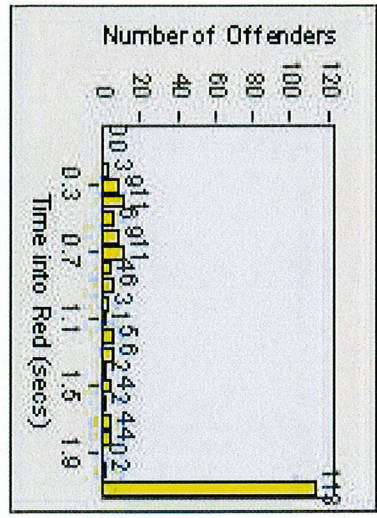


LANE 5

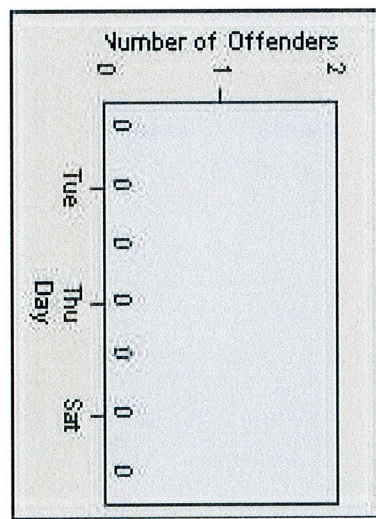
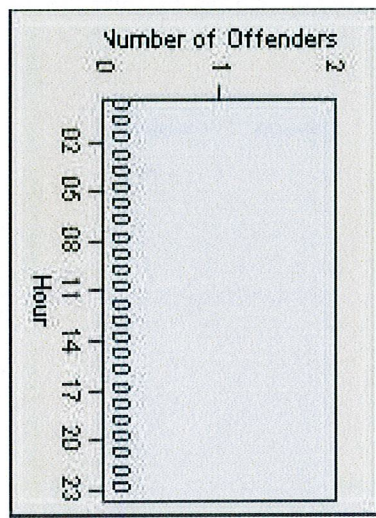
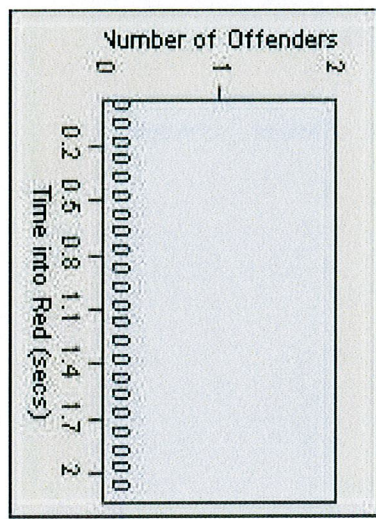


# edflex Redlight Offender Statistics

**CONTRACT:** Sacramento      **LOCATION:** SAC-MASU-01 Madison Avenue and Sunrise Blvd  
**DATE FROM:** 01-Aug-2015      **DATE TO:** 31-Aug-2015



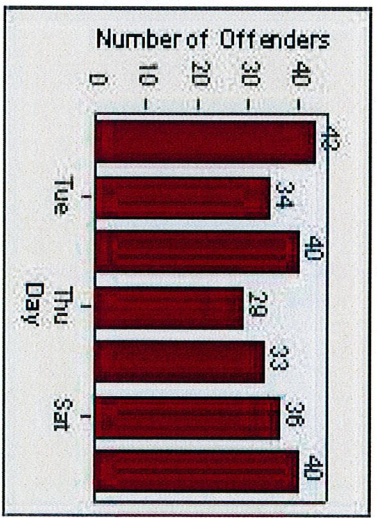
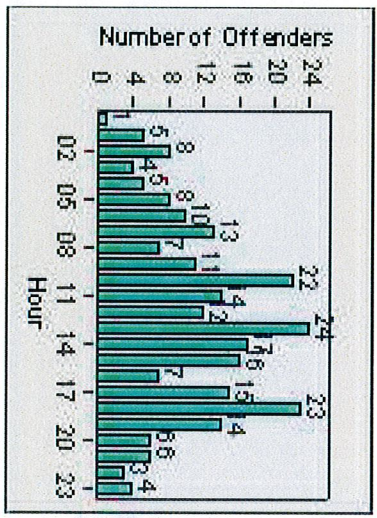
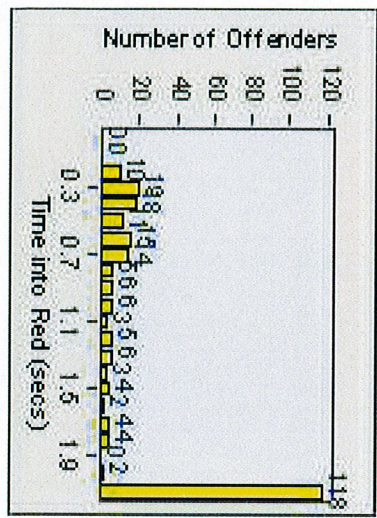
LANE 6



LANE TOTAL

# Redflex Redlight Offender Statistics

**CONTRACT:** Sacramento      **LOCATION:** SAC-MASU-01 Madison Avenue and Sunrise Blvd  
**DATE FROM:** 01-Aug-2015      **DATE TO:** 31-Aug-2015



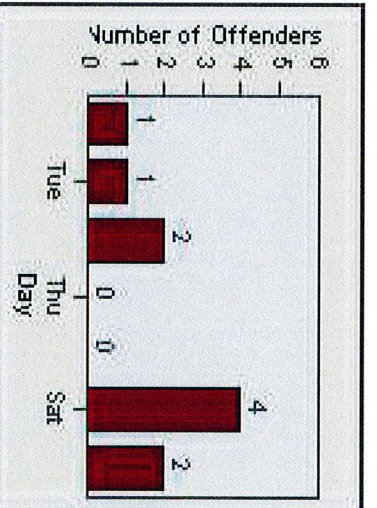
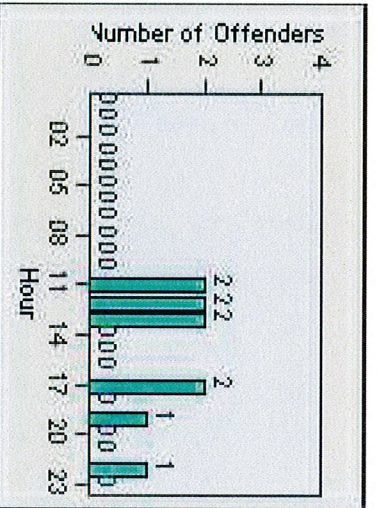
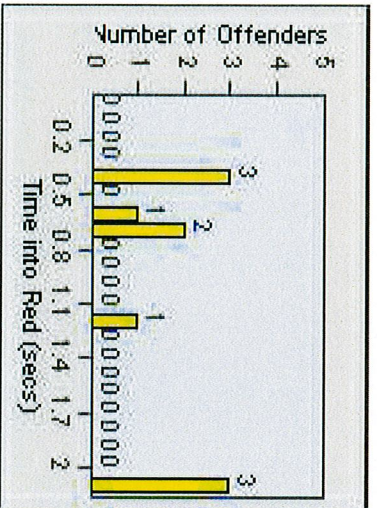


# Redflex Redlight Offender Statistics

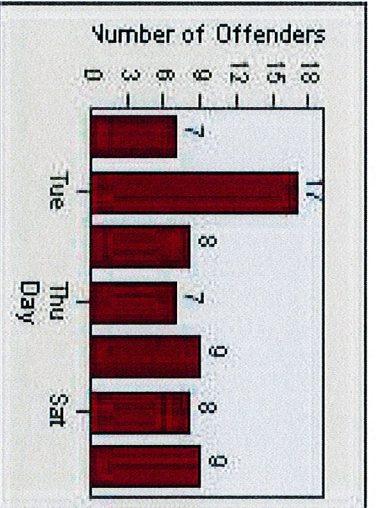
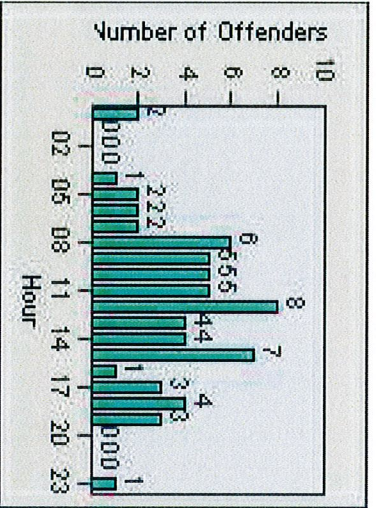
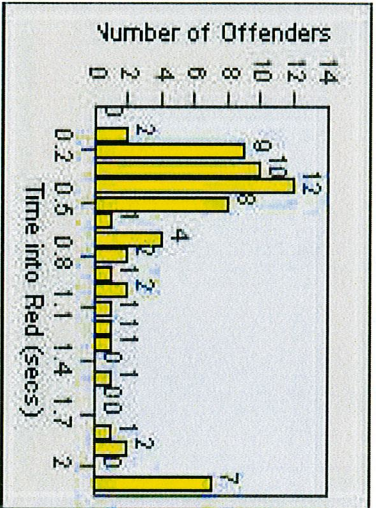
**CONTRACT:** Sacramento  
**LOCATION:** SAC-MADA-01 Madison Ave and Date Ave  
**DATE FROM:** 01-Aug-2015  
**DATE TO:** 31-Aug-2015



LANE 1



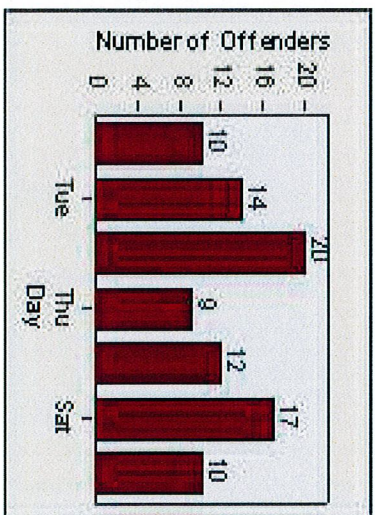
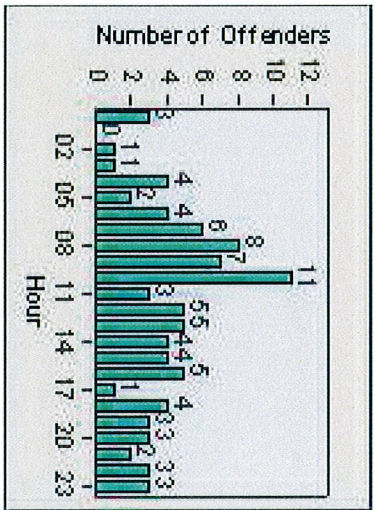
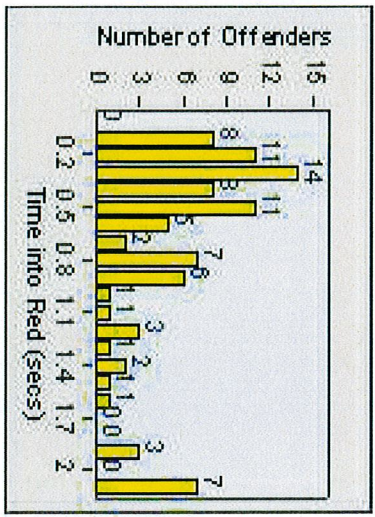
LANE 2



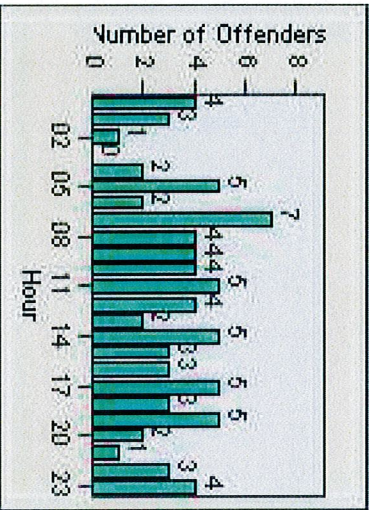
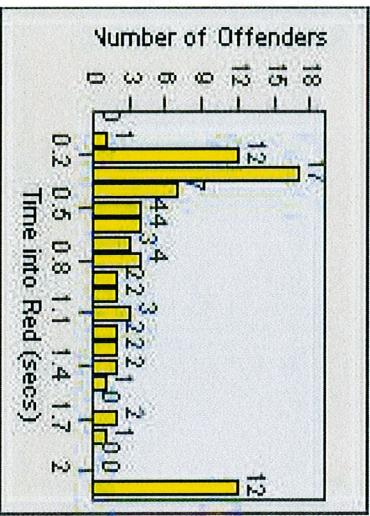
LANE 3

# Redflex Redlight Offender Statistics

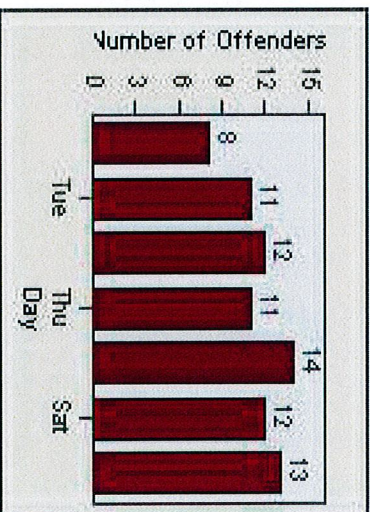
CONTRACT: Sacramento LOCATION: SAC-MADA-01 Madison Ave and Date Ave  
 DATE FROM: 01-Aug-2015 DATE TO: 31-Aug-2015



LANE 4

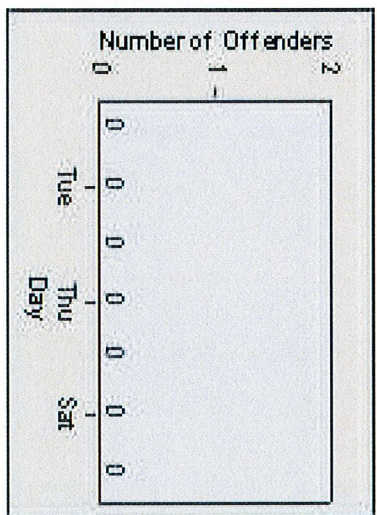
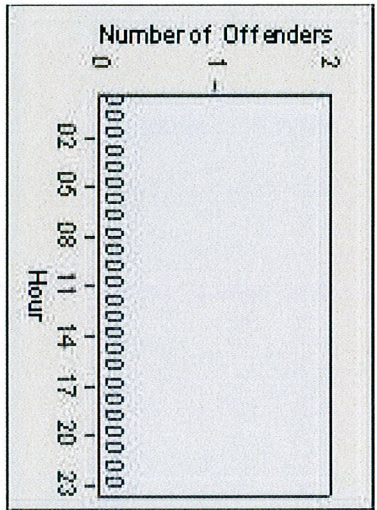
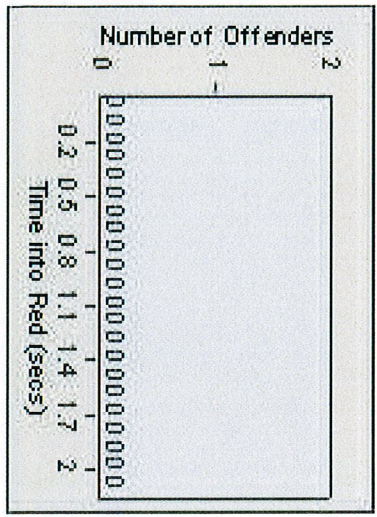


LANE 5

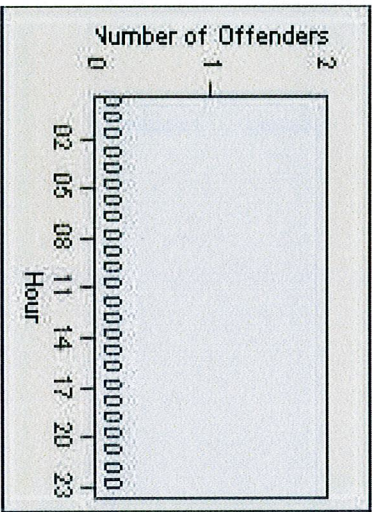
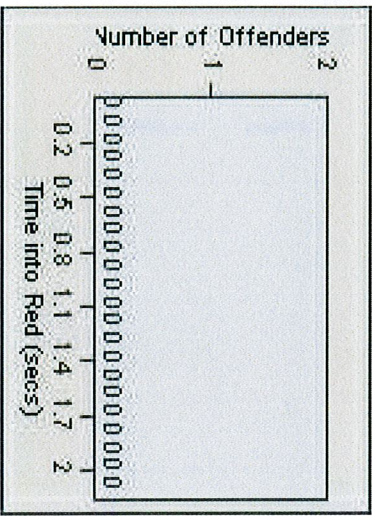


# Redflex Redlight Offender Statistics

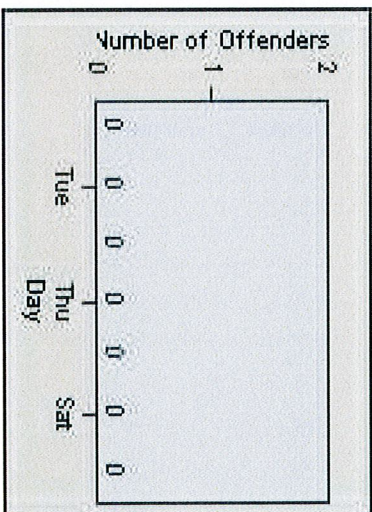
CONTRACT: Sacramento LOCATION: SAC-MADA-01 Madison Ave and Date Ave  
 DATE FROM: 01-Aug-2015 DATE TO: 31-Aug-2015



LANE 6

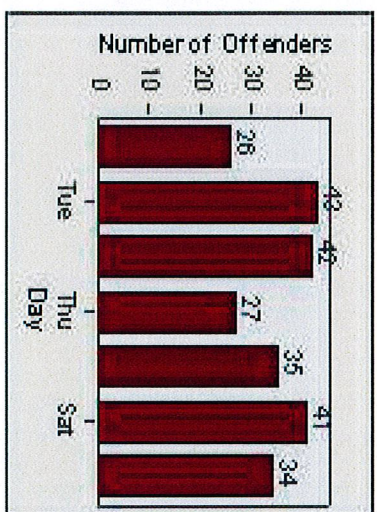
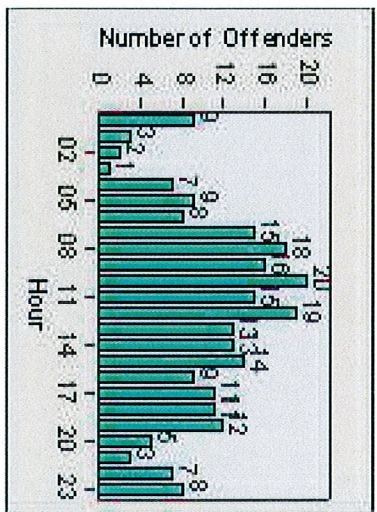
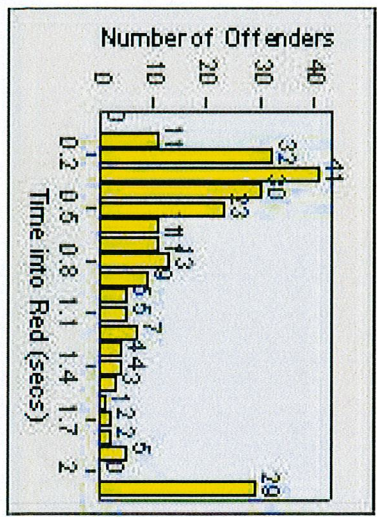


LANE TOTAL



# Redflex Redlight Offender Statistics

**CONTRACT:** Sacramento      **LOCATION:** SAC-MADA-01 Madison Ave and Date Ave  
**DATE FROM:** 01-Aug-2015      **DATE TO:** 31-Aug-2015

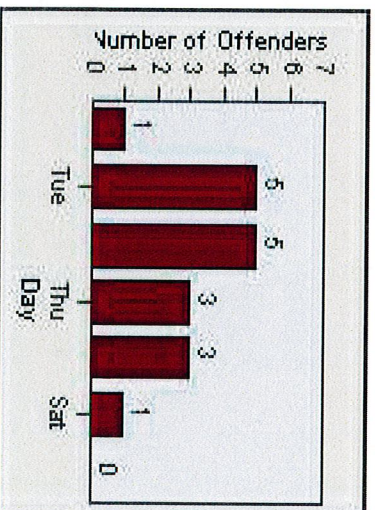
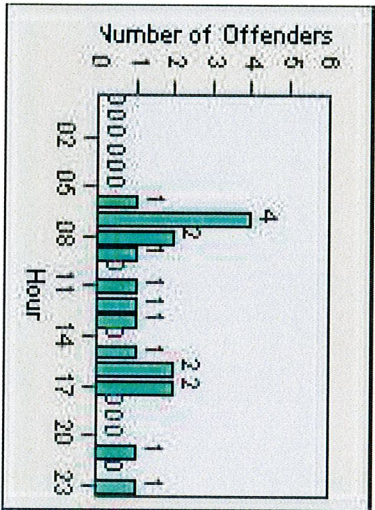
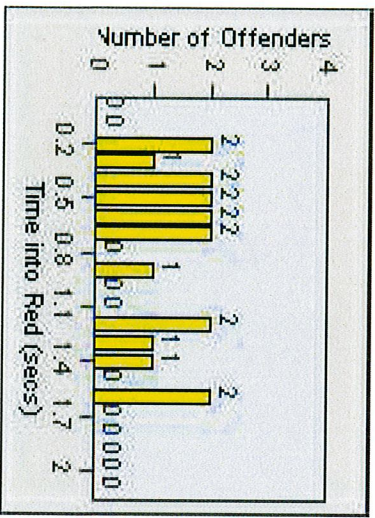


# Redflex Redlight Offender Statistics

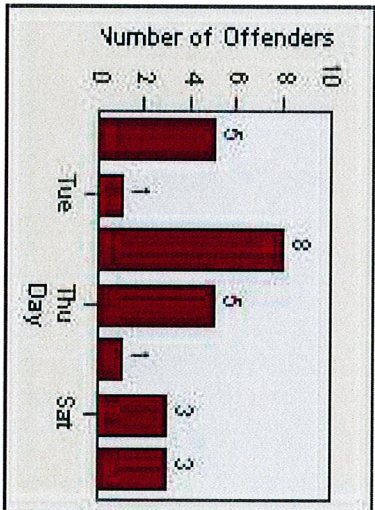
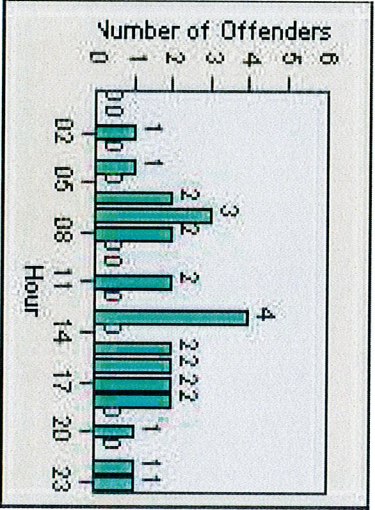
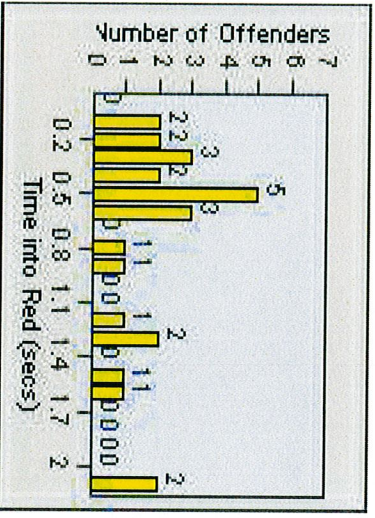
**CONTRACT:** Sacramento  
**LOCATION:** SAC-FOWA-01 Fair Oaks Blvd and Watt Ave  
**DATE FROM:** 01-Aug-2015  
**DATE TO:** 31-Aug-2015



LANE 1



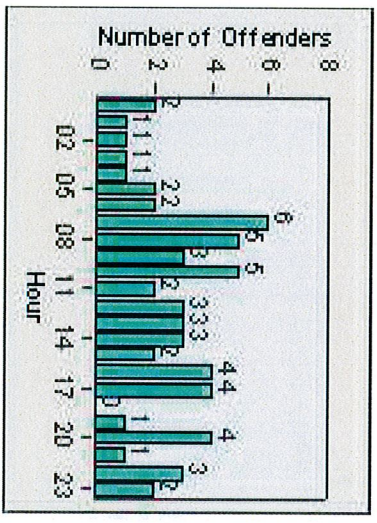
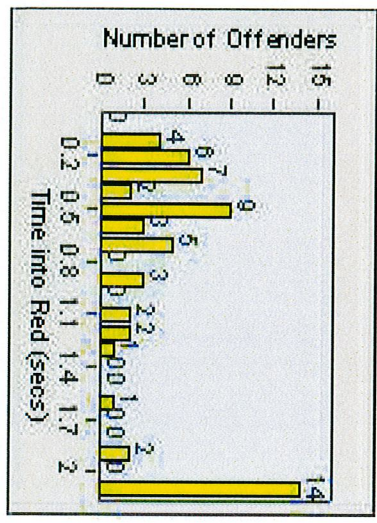
LANE 2



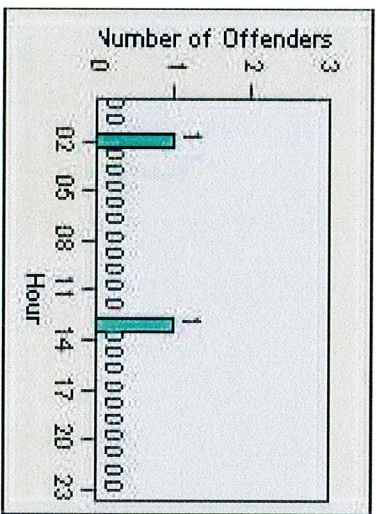
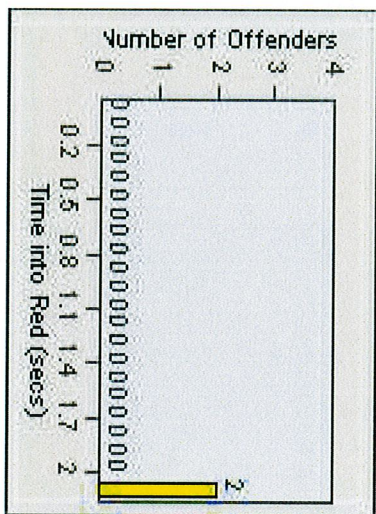
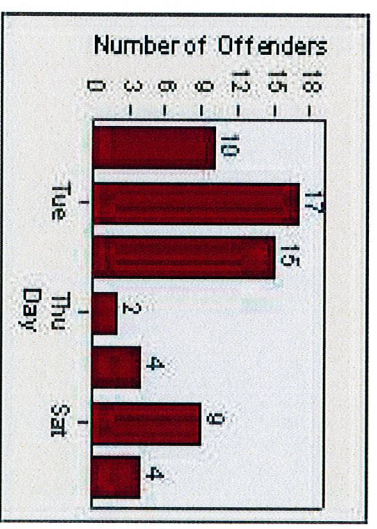
LANE 3

# Redflex Redlight Offender Statistics

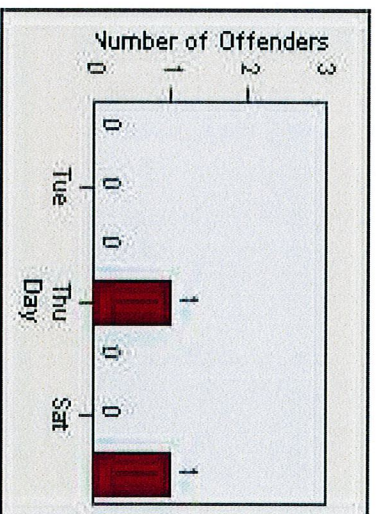
**CONTRACT:** Sacramento      **LOCATION:** SAC-FOWA-01 Fair Oaks Blvd and Watt Ave  
**DATE FROM:** 01-Aug-2015      **DATE TO:** 31-Aug-2015



LANE 4

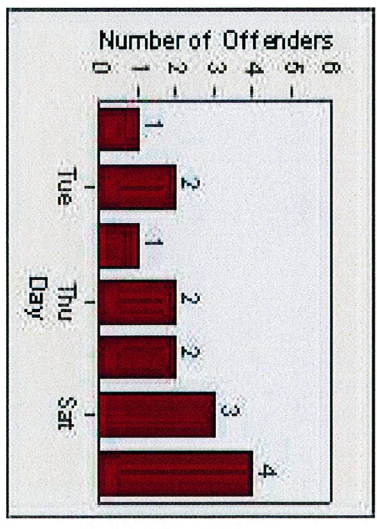
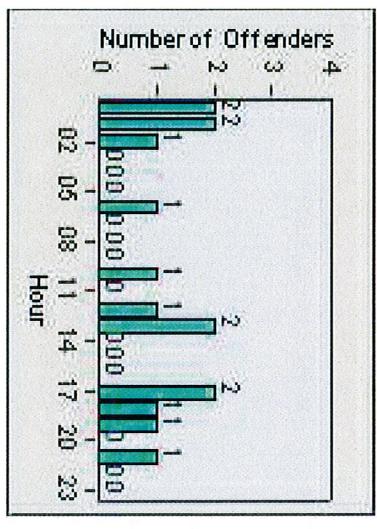
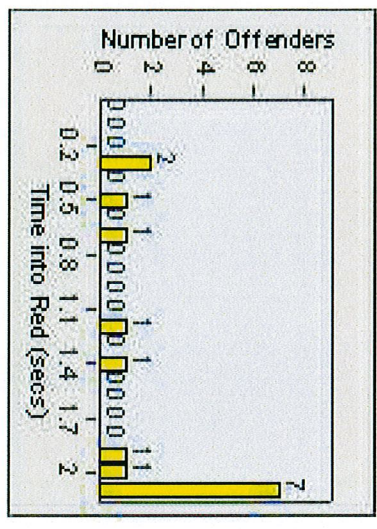


LANE 5

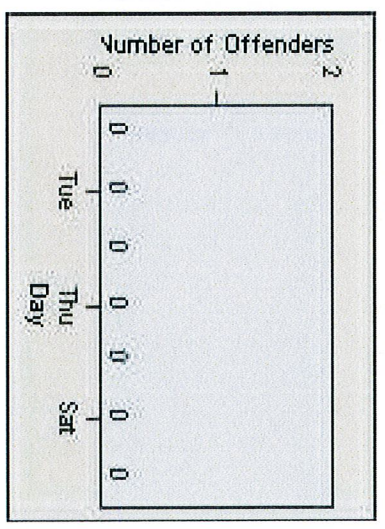
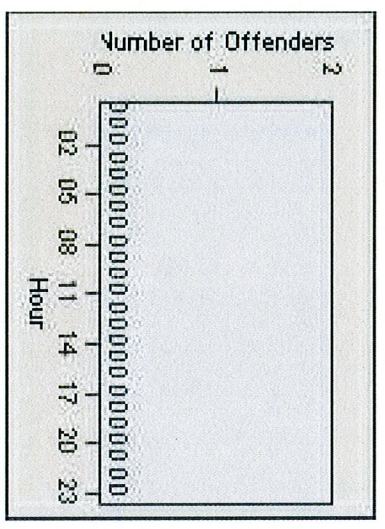
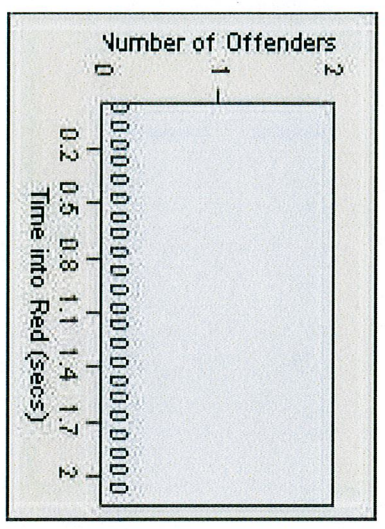


# edflex Redlight Offender Statistics

**CONTRACT:** Sacramento      **LOCATION:** SAC-FOWA-01 Fair Oaks Blvd and Watt Ave  
**DATE FROM:** 01-Aug-2015      **DATE TO:** 31-Aug-2015



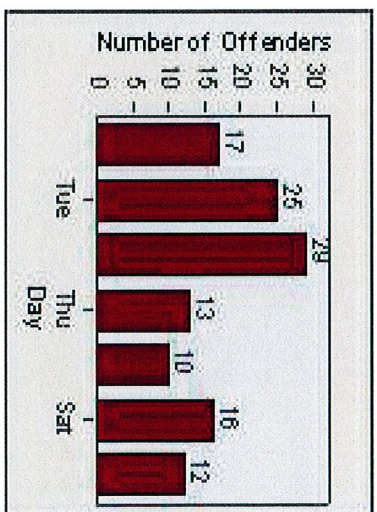
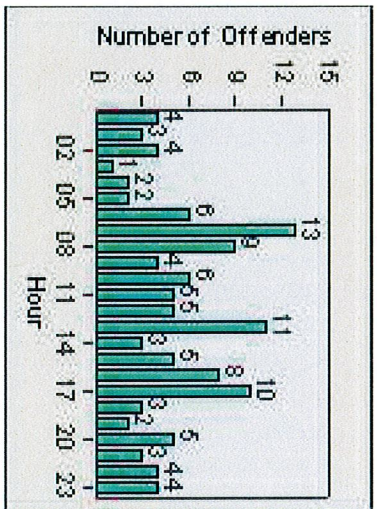
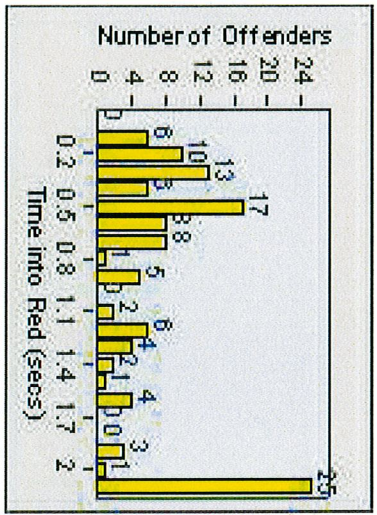
LANE 6



LANE TOTAL

# Redflex Redlight Offender Statistics

CONTRACT: Sacramento LOCATION: SAC-FOWA-01 Fair Oaks Blvd and Watt Ave  
 DATE FROM: 01-Aug-2015 DATE TO: 31-Aug-2015



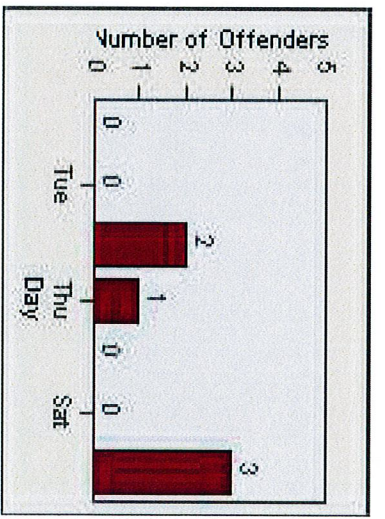
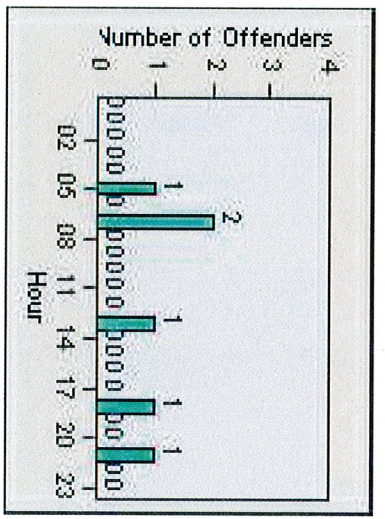
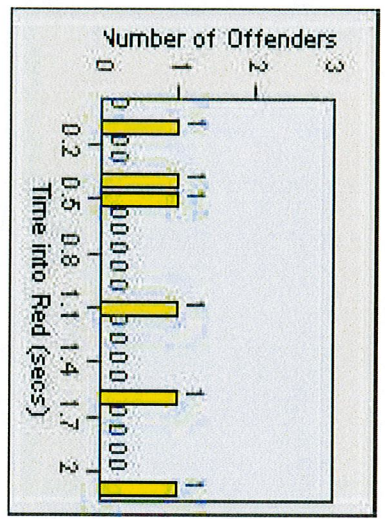


# Redflex Redlight Offender Statistics

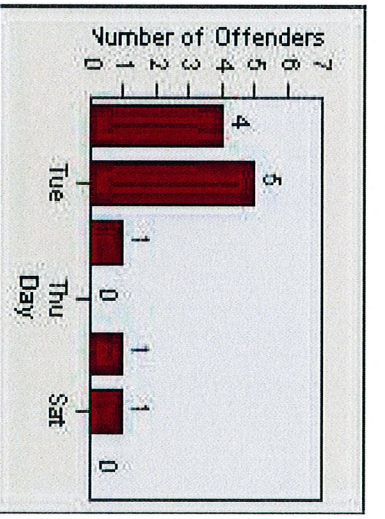
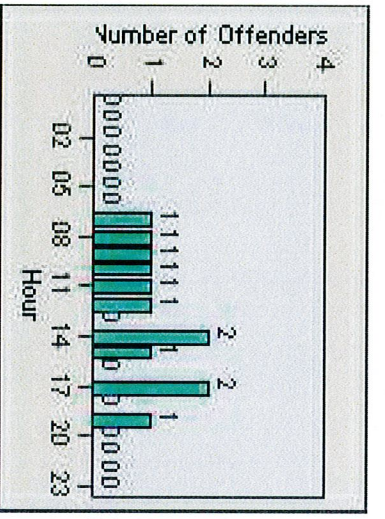
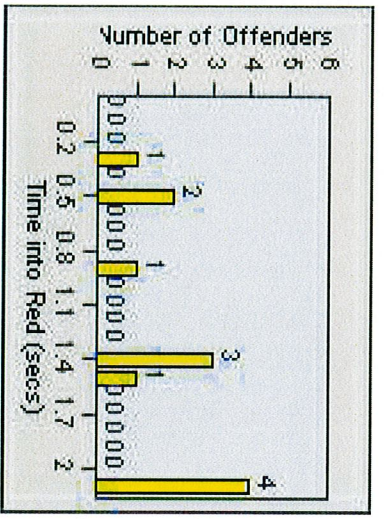
**CONTRACT:** Sacramento      **LOCATION:** SAC-WAFO-01 Fair Oaks Blvd and Watt Ave  
**DATE FROM:** 01-Aug-2015      **DATE TO:** 31-Aug-2015



LANE 1



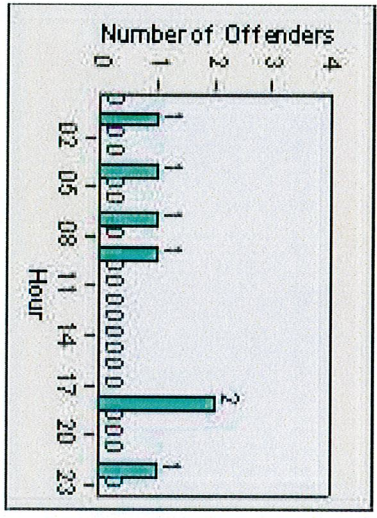
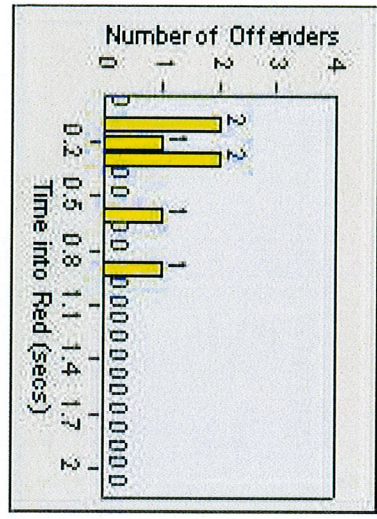
LANE 2



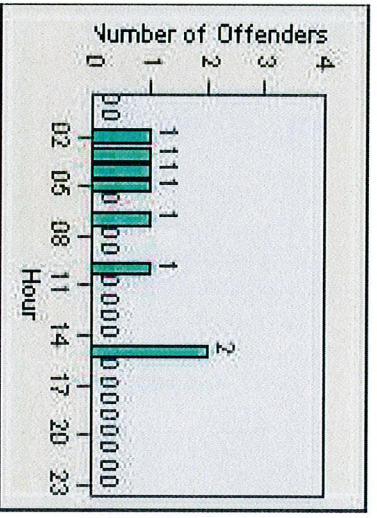
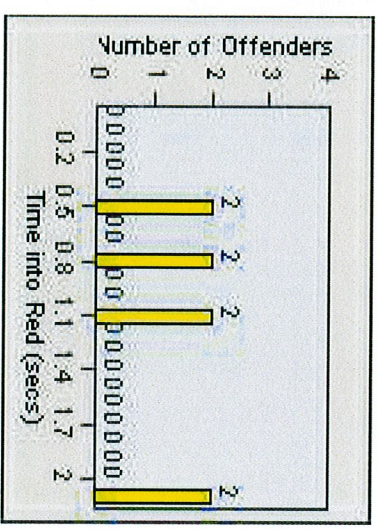
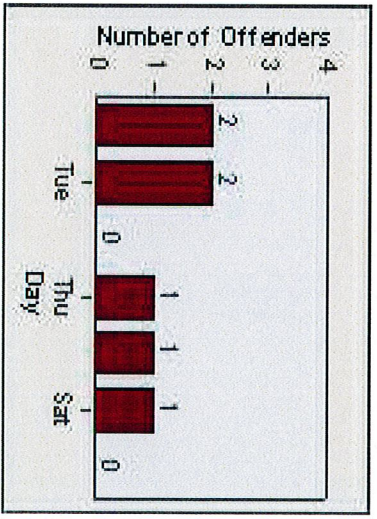
LANE 3

# Redflex Redlight Offender Statistics

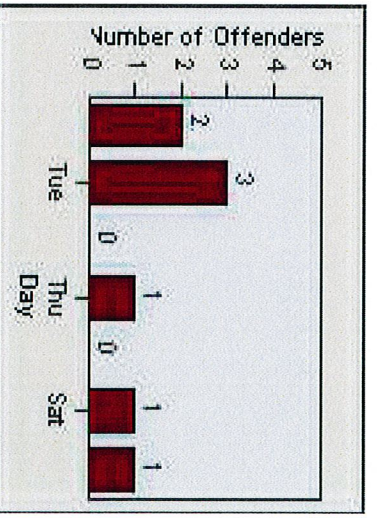
**CONTRACT:** Sacramento      **LOCATION:** SAC-WAFO-01 Fair Oaks Blvd and Watt Ave  
**DATE FROM:** 01-Aug-2015      **DATE TO:** 31-Aug-2015



LANE 4

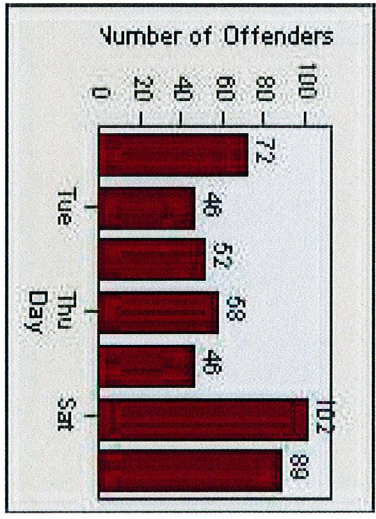
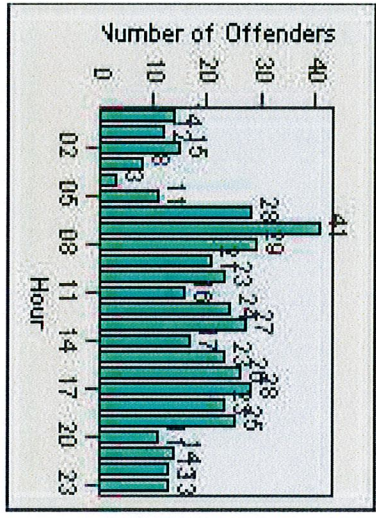

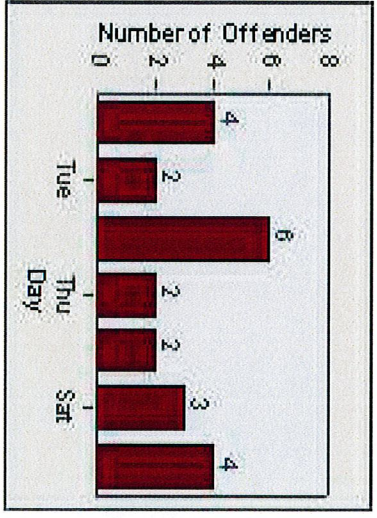
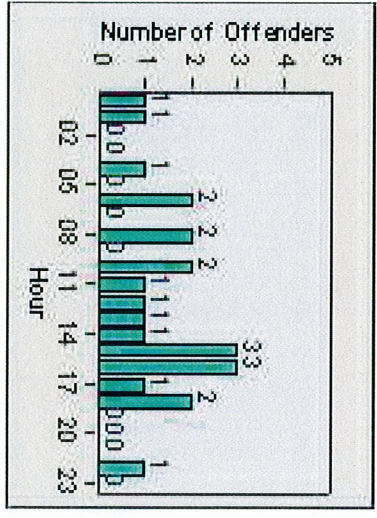
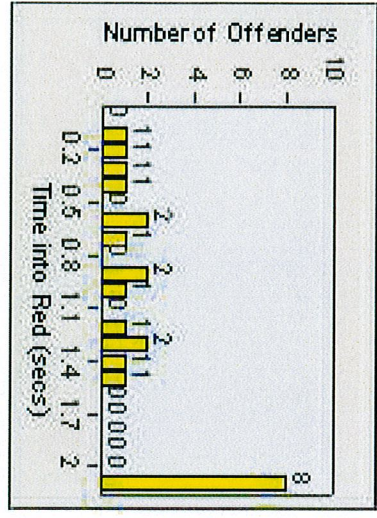


LANE 5



# edflex Redlight Offender Statistics

**CONTRACT:** Sacramento      **LOCATION:** SAC-WAFO-01 Fair Oaks Blvd and Watt Ave  
**DATE FROM:** 01-Aug-2015      **DATE TO:** 31-Aug-2015

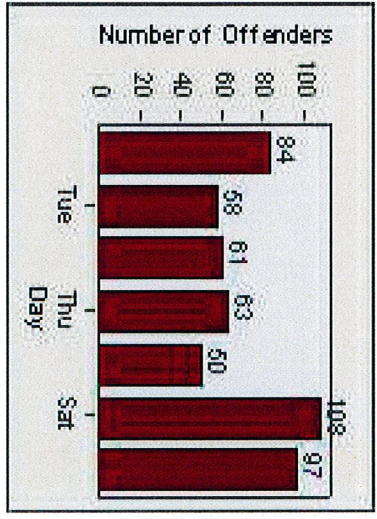
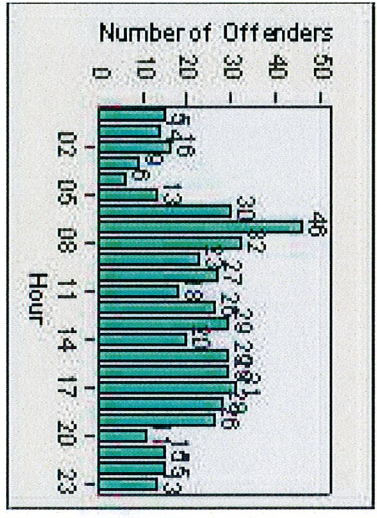
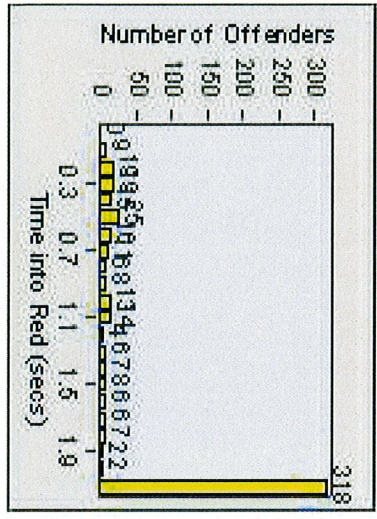


LANE 6

LANE TOTAL

# Redflex Redlight Offender Statistics

**CONTRACT:** Sacramento      **LOCATION:** SAC-WAFO-01 Fair Oaks Blvd and Watt Ave  
**DATE FROM:** 01-Aug-2015      **DATE TO:** 31-Aug-2015

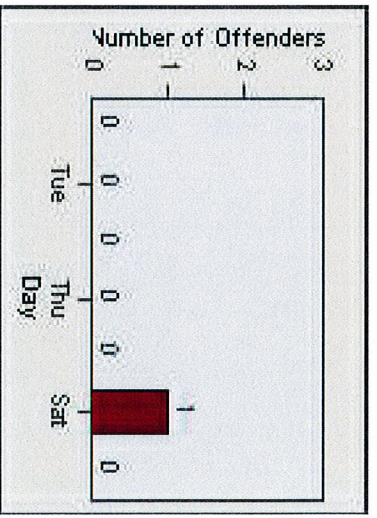
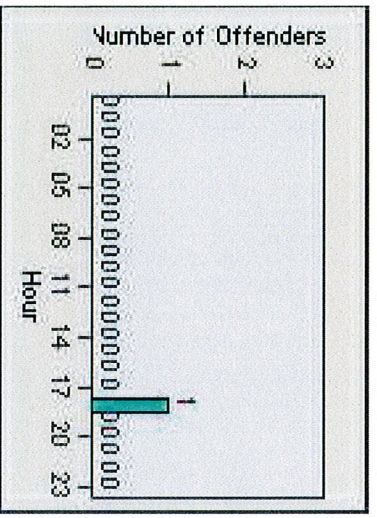



# Redflex Redlight Offender Statistics

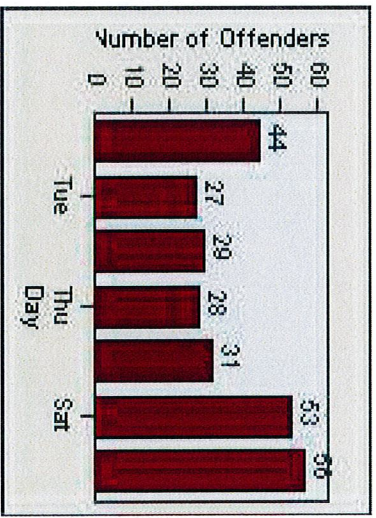
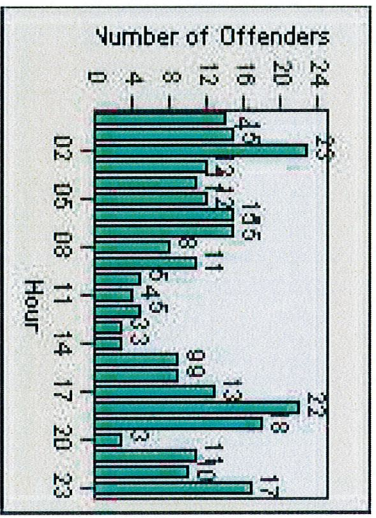
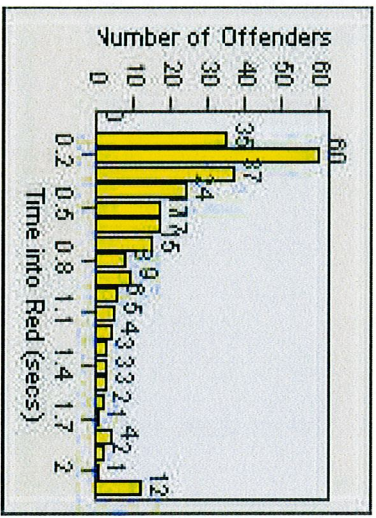
**CONTRACT:** Sacramento      **LOCATION:** SAC-ECEV-01 El Camino Avenue and Evergreen Street  
**DATE FROM:** 01-Aug-2015      **DATE TO:** 31-Aug-2015



LANE 1



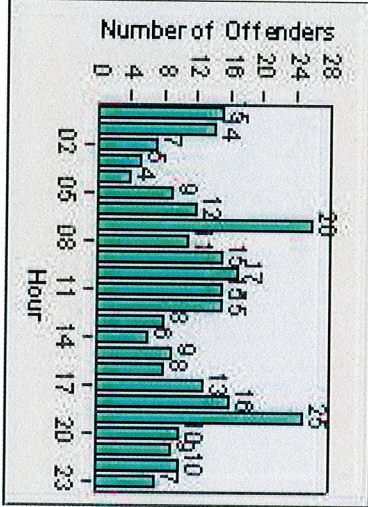
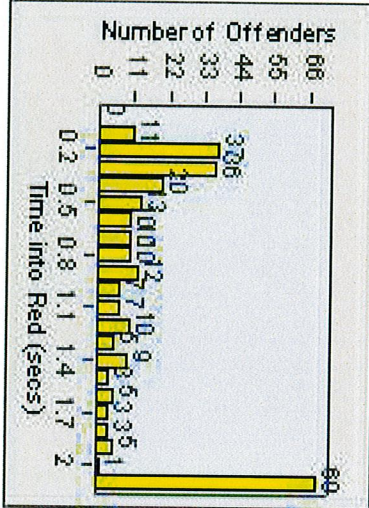
LANE 2




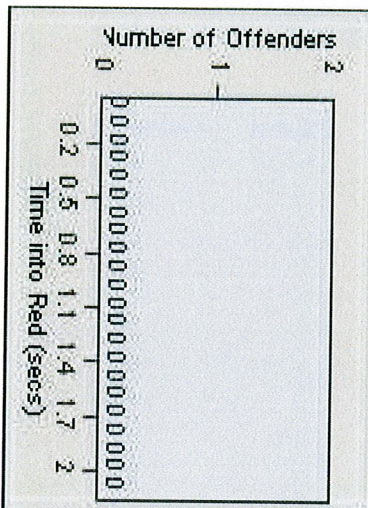
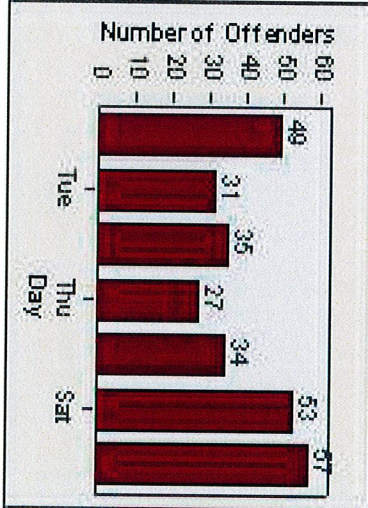
LANE 3

# Redflex Redlight Offender Statistics

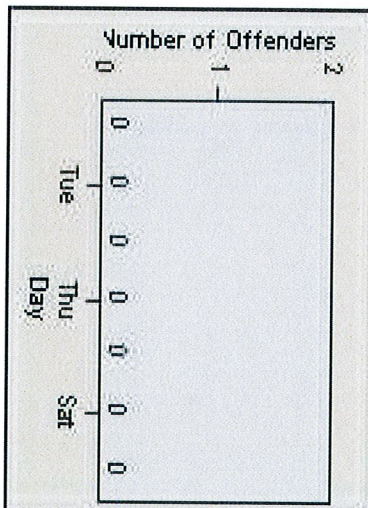
**CONTRACT:** Sacramento      **LOCATION:** SAC-ECEV-01 EI Camino Avenue and Evergreen Street  
**DATE FROM:** 01-Aug-2015      **DATE TO:** 31-Aug-2015



LANE 4

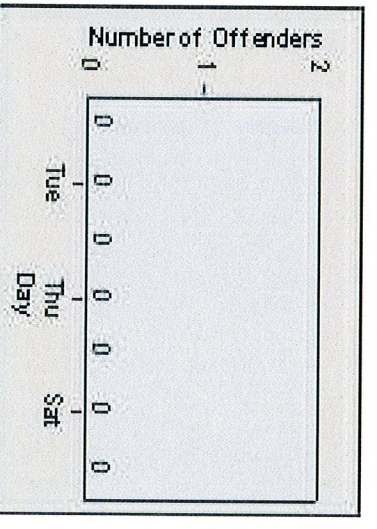




LANE 5

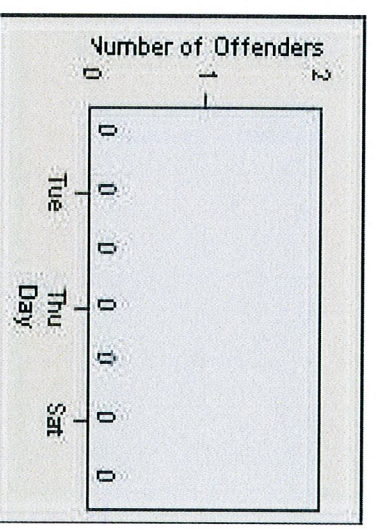
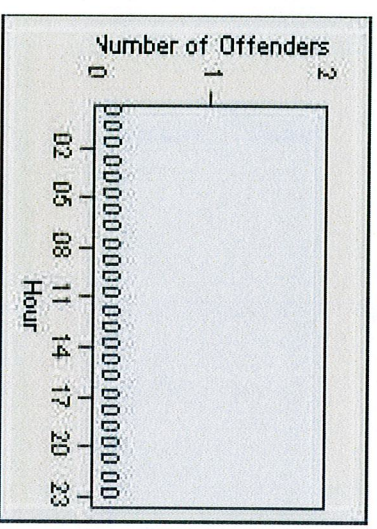
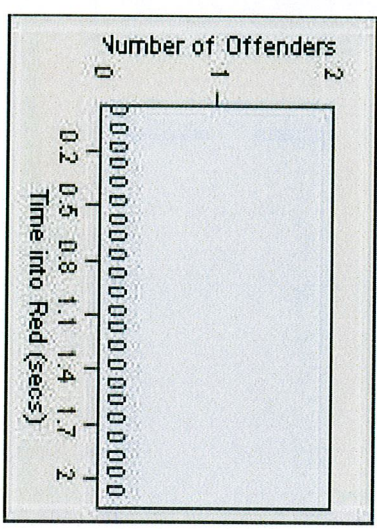


# edflex Redlight Offender Statistics

**CONTRACT:** Sacramento      **LOCATION:** SAC-ECEV-01 El Camino Avenue and Evergreen Street  
**DATE FROM:** 01-Aug-2015      **DATE TO:** 31-Aug-2015



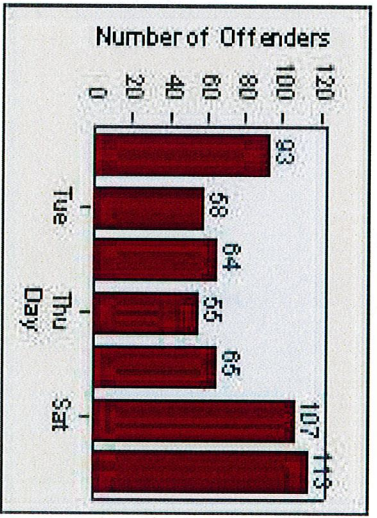
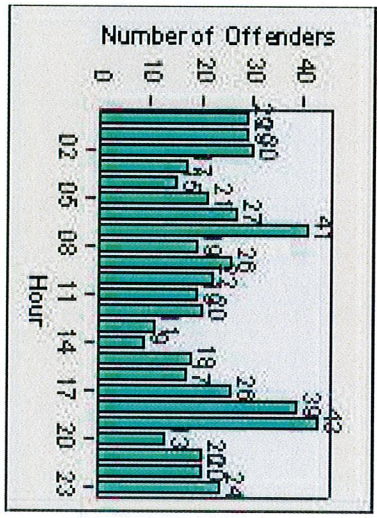
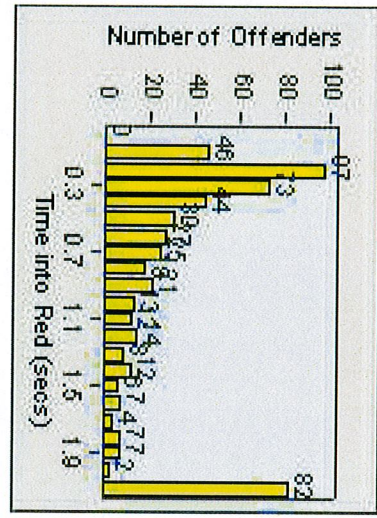
LANE 6



LANE TOTAL

# edflex Redlight Offender Statistics

**CONTRACT:** Sacramento      **LOCATION:** SAC-ECEV-01 El Camino Avenue and Evergreen Street  
**DATE FROM:** 01-Aug-2015      **DATE TO:** 31-Aug-2015



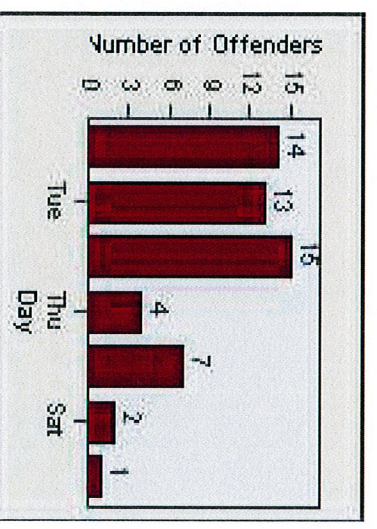
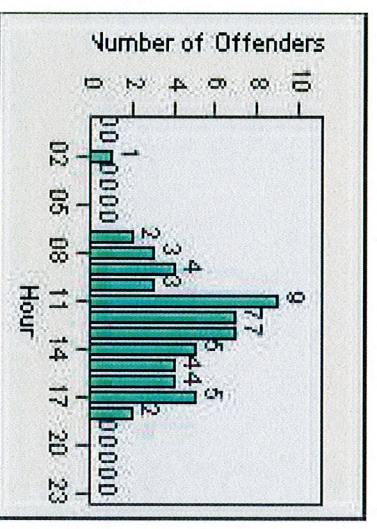
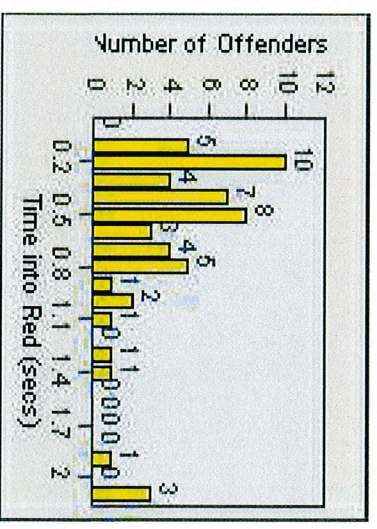


# Redflex Redlight Offender Statistics

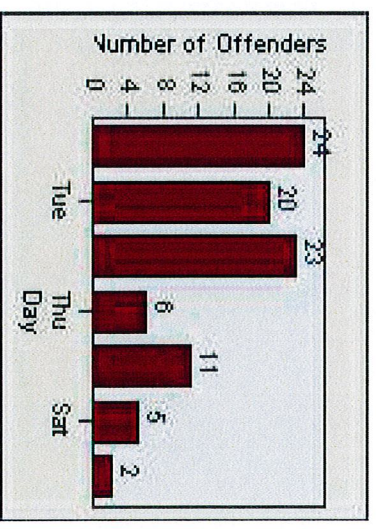
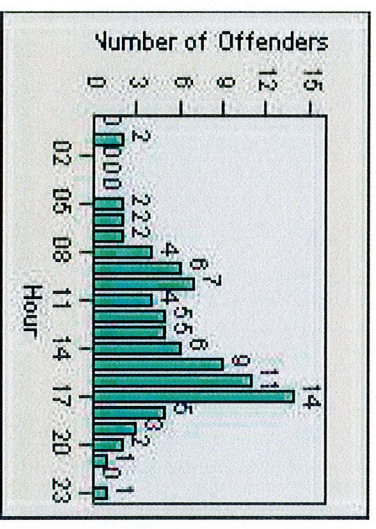
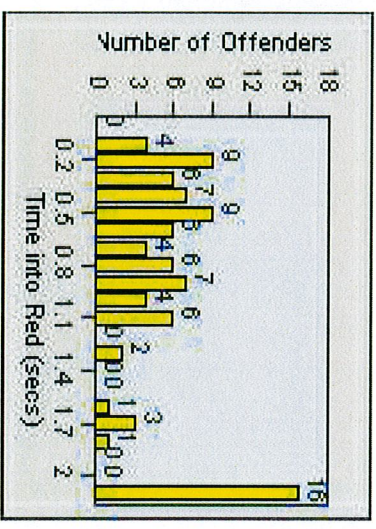
**CONTRACT:** Sacramento  
**LOCATION:** SAC-HOHU-01 Howe Avenue and Hurley Way  
**DATE FROM:** 01-Aug-2015  
**DATE TO:** 31-Aug-2015



LANE 1



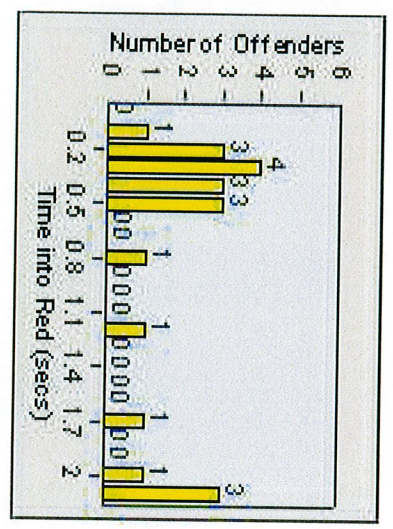
LANE 2



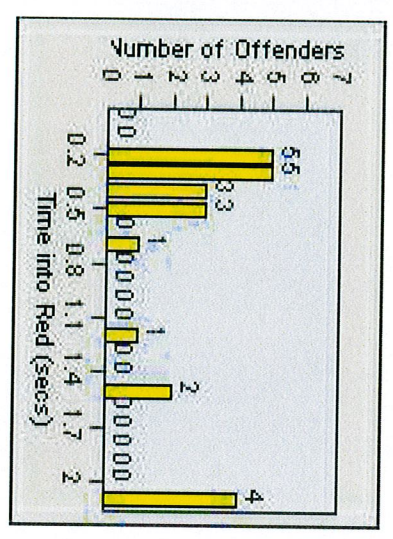
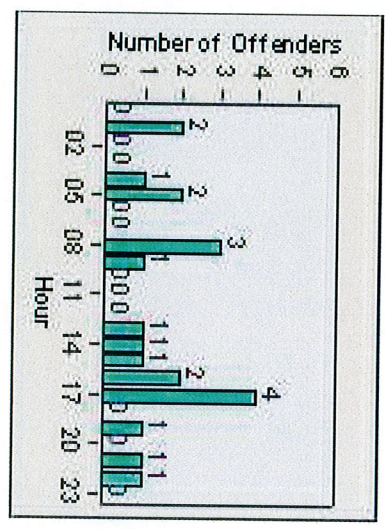
LANE 3

# Redflex Redlight Offender Statistics

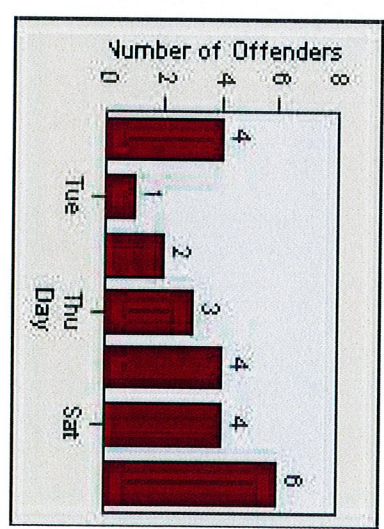
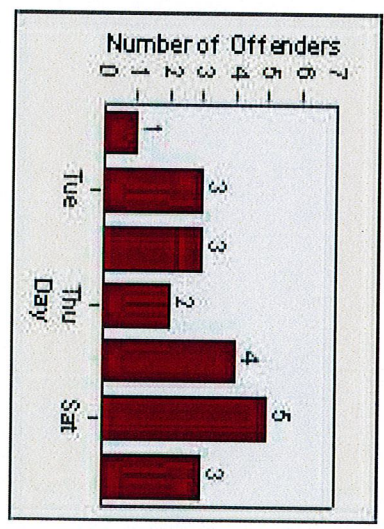
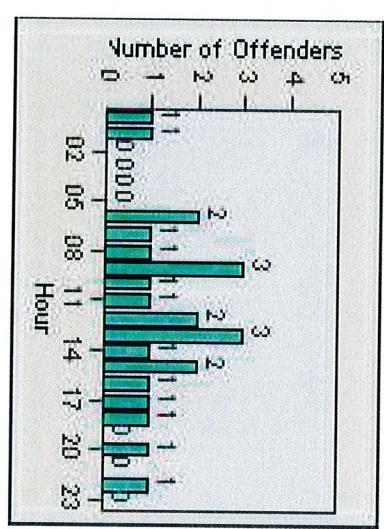
**CONTRACT:** Sacramento      **LOCATION:** SAC-HOHU-01 Howe Avenue and Hurley Way  
**DATE FROM:** 01-Aug-2015      **DATE TO:** 31-Aug-2015



LANE 4

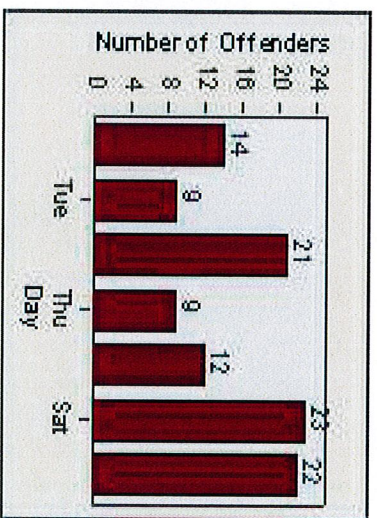
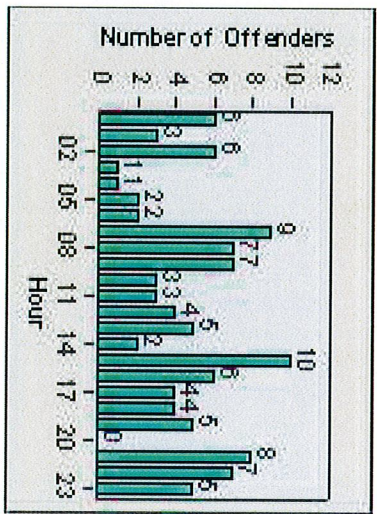
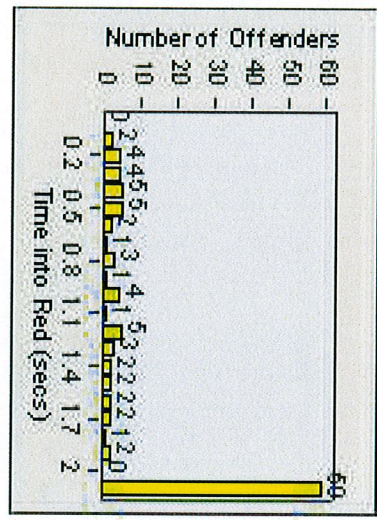


LANE 5

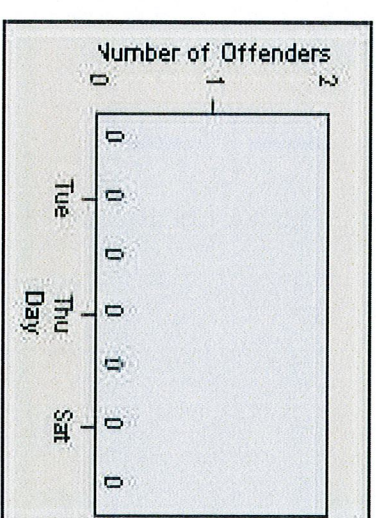
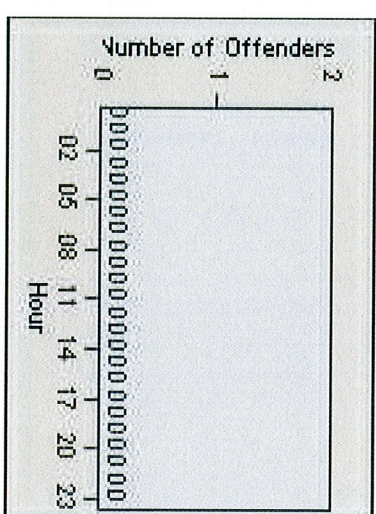
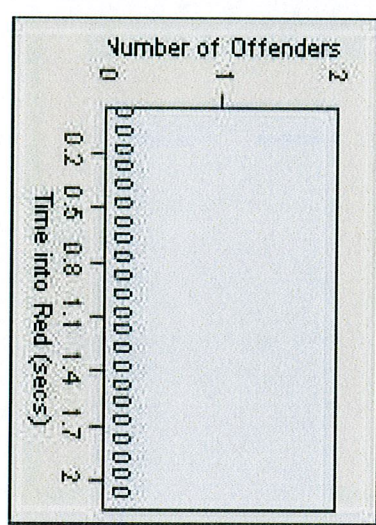


# Redflex Redlight Offender Statistics

**CONTRACT:** Sacramento      **LOCATION:** SAC-HOHU-01 Howe Avenue and Hurley Way  
**DATE FROM:** 01-Aug-2015      **DATE TO:** 31-Aug-2015



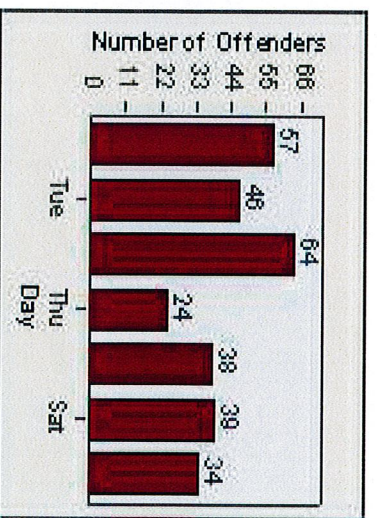
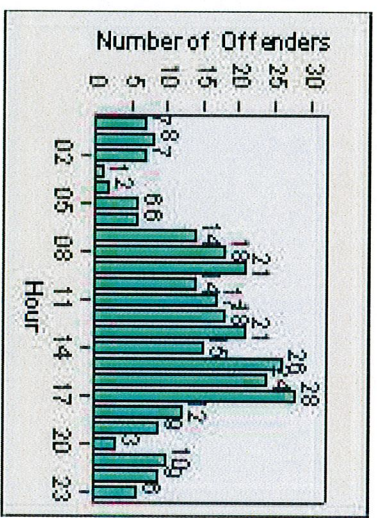
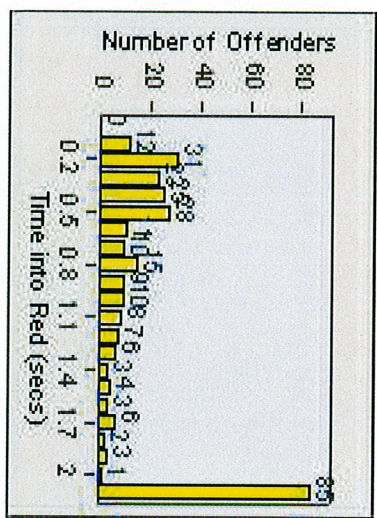
LANE 6



LANE TOTAL

# Redflex Redlight Offender Statistics

**CONTRACT:** Sacramento      **LOCATION:** SAC-HOHU-01 Howe Avenue and Hurley Way  
**DATE FROM:** 01-Aug-2015      **DATE TO:** 31-Aug-2015

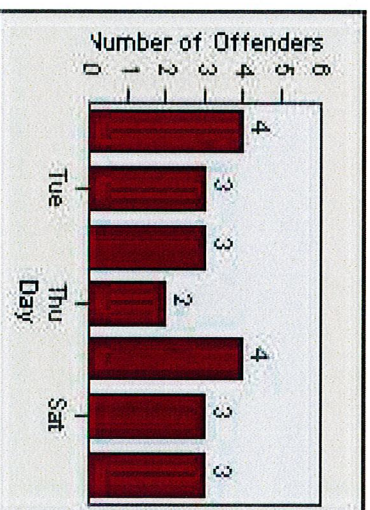
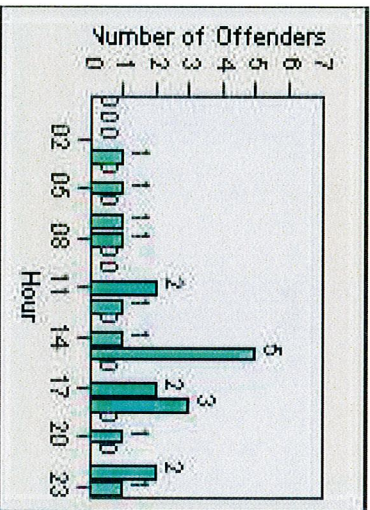
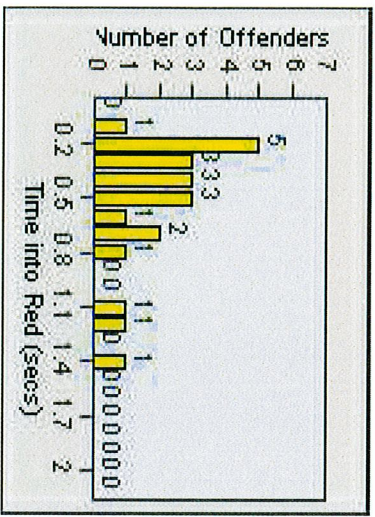


# Redflex Redlight Offender Statistics

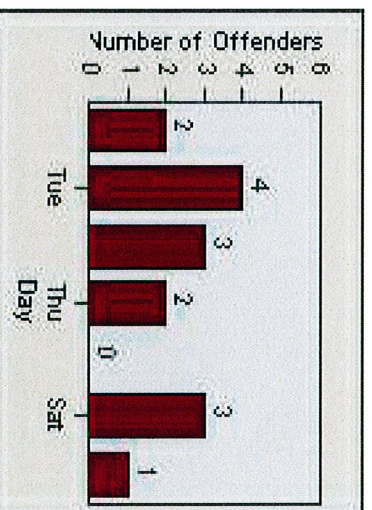
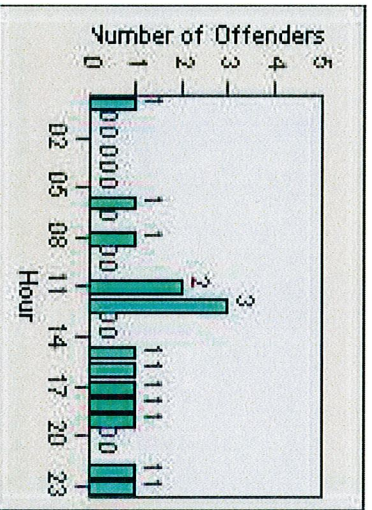
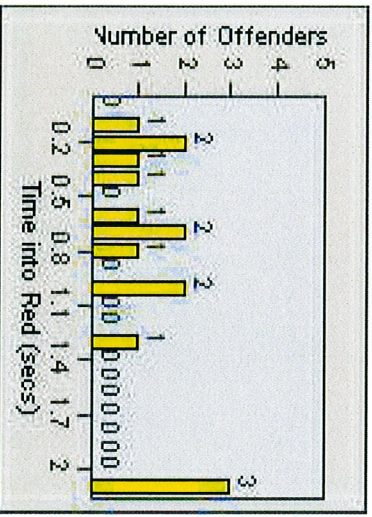
**CONTRACT:** Sacramento      **LOCATION:** SAC-47ML-01 47th Ave and Martin Luther King Jr Blvd  
**DATE FROM:** 01-Aug-2015      **DATE TO:** 31-Aug-2015



LANE 1



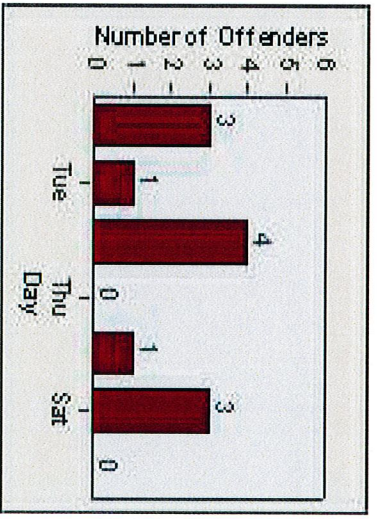
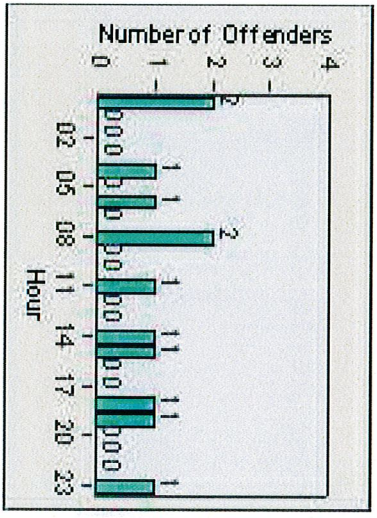
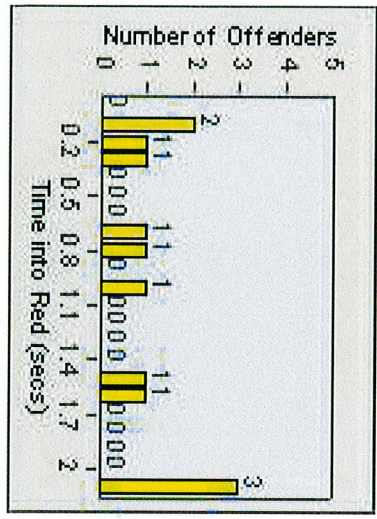
LANE 2



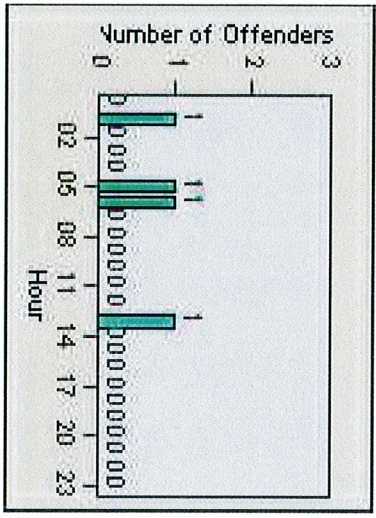
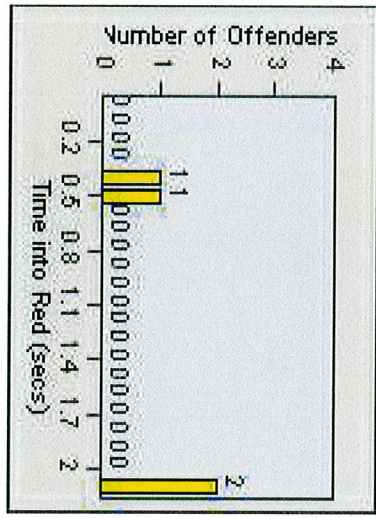
LANE 3

# Redflex Redlight Offender Statistics

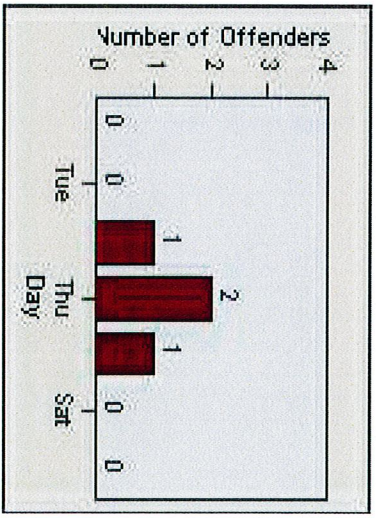
**CONTRACT:** Sacramento  
**LOCATION:** SAC-47ML-01 47th Ave and Martin Luther King Jr Blvd  
**ATE FROM:** 01-Aug-2015  
**DATE TO:** 31-Aug-2015



LANE 4

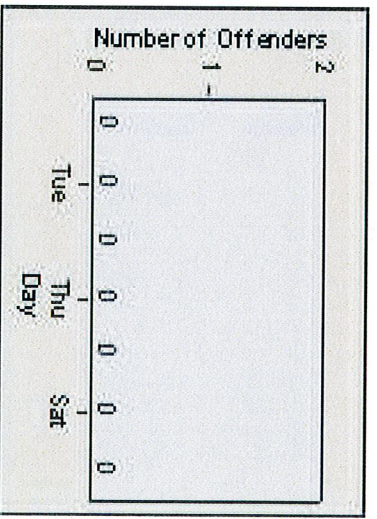
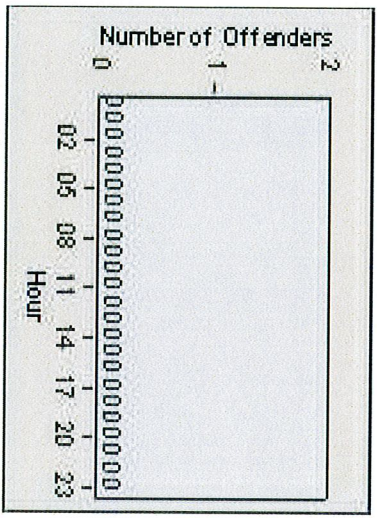



LANE 5

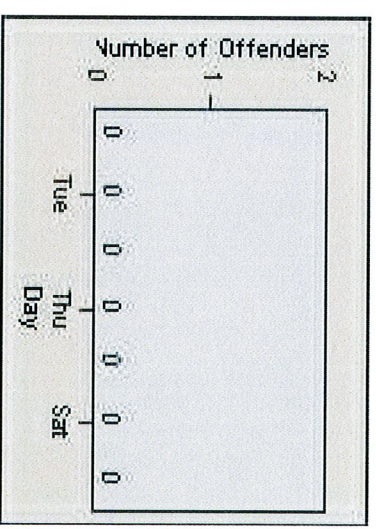
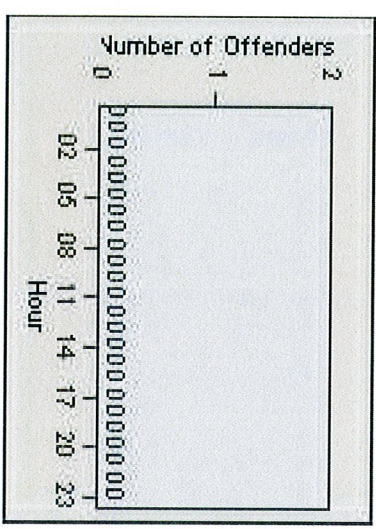
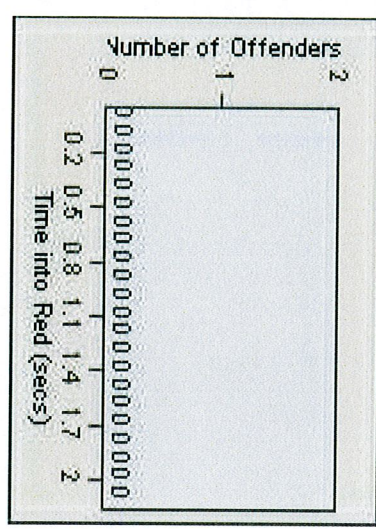


# Redflex Redlight Offender Statistics

**CONTRACT:** Sacramento      **LOCATION:** SAC-47ML-01 47th Ave and Martin Luther King Jr Blvd  
**DATE FROM:** 01-Aug-2015      **DATE TO:** 31-Aug-2015



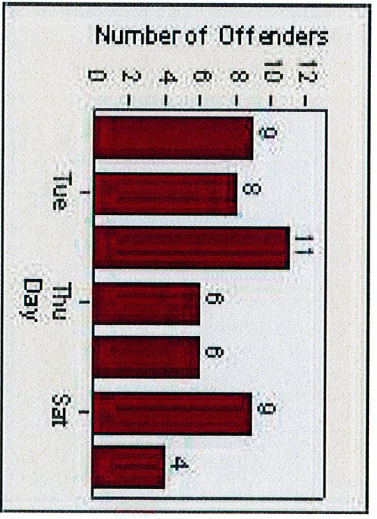
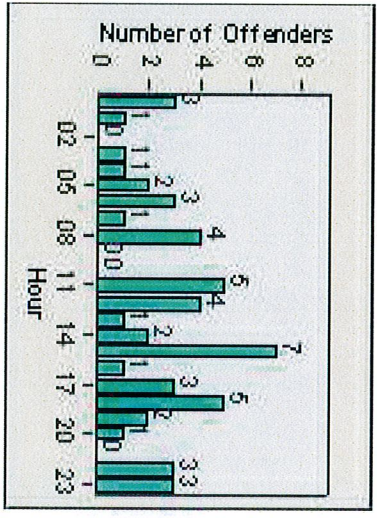
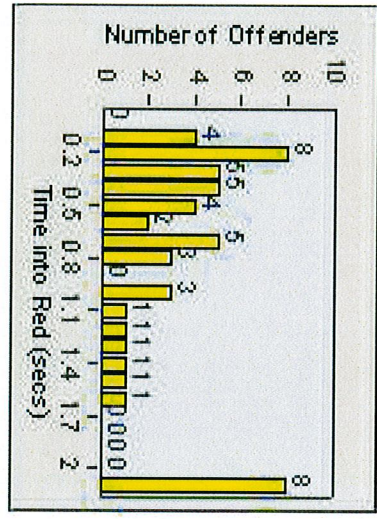
LANE 6



LANE TOTAL

# Redflex Redlight Offender Statistics

**CONTRACT:** Sacramento      **LOCATION:** SAC-47ML-01 47th Ave and Martin Luther King Jr Blvd  
**DATE FROM:** 01-Aug-2015      **DATE TO:** 31-Aug-2015



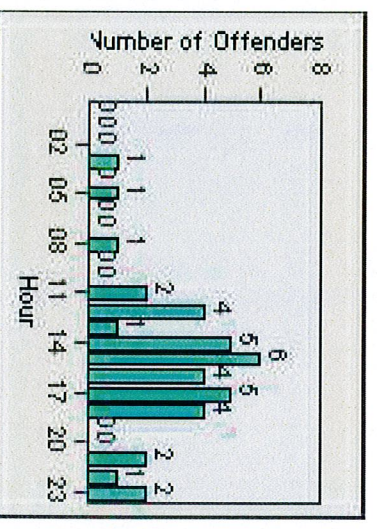
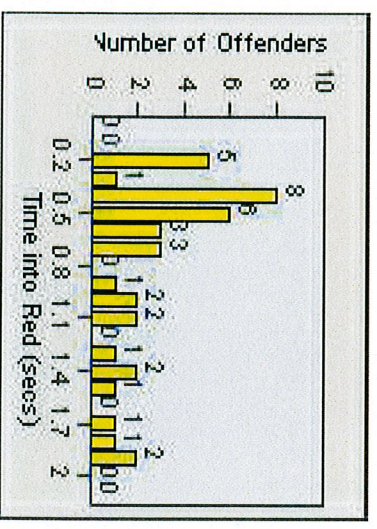


# Redflex Redlight Offender Statistics

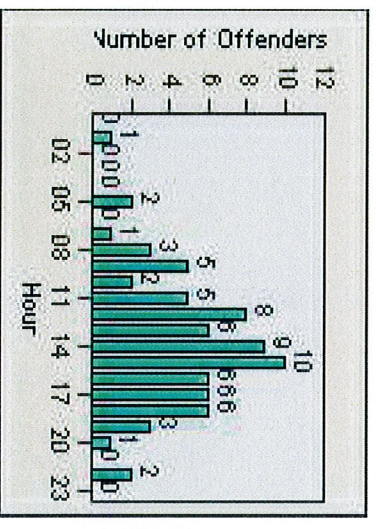
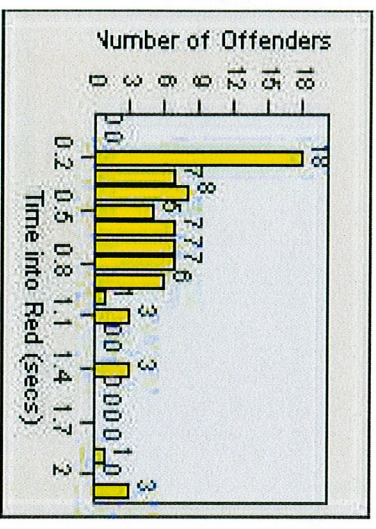
**CONTRACT:** Sacramento      **LOCATION:** SAC-FLFR-01 Florin Road and Franklin Boulevard  
**DATE FROM:** 01-Aug-2015      **DATE TO:** 31-Aug-2015



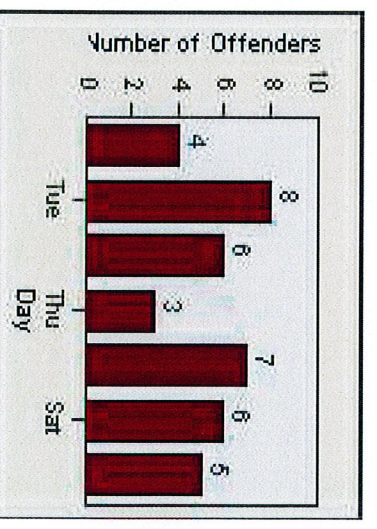
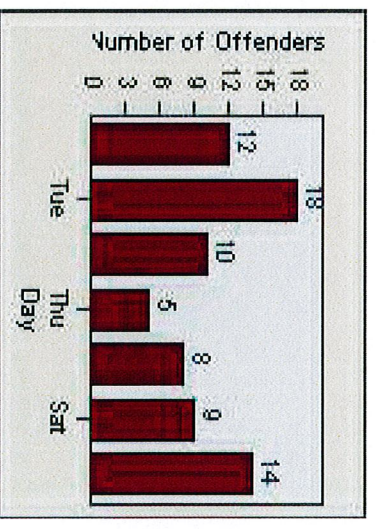
LANE 1



LANE 2

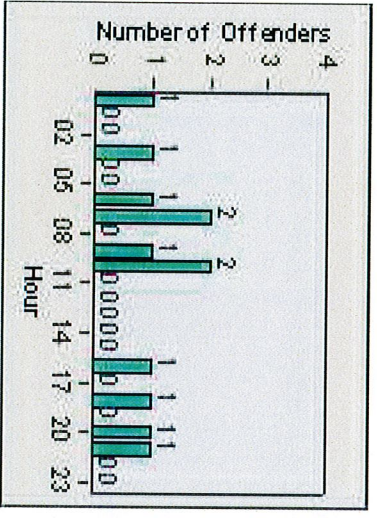
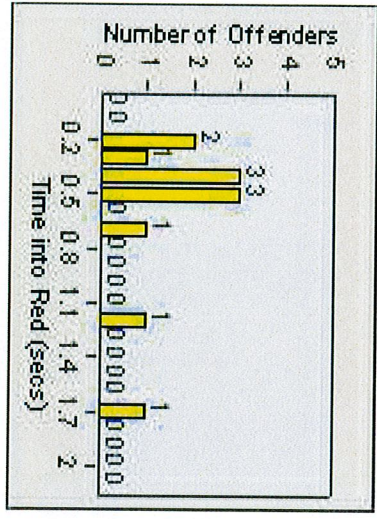


LANE 3

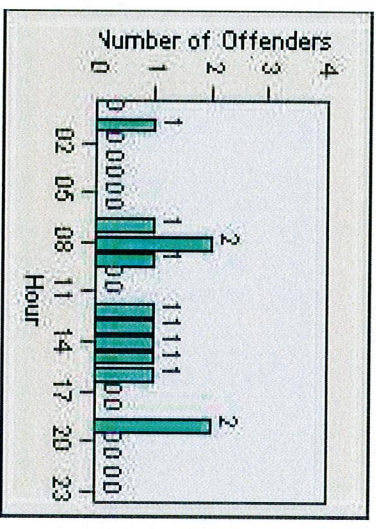
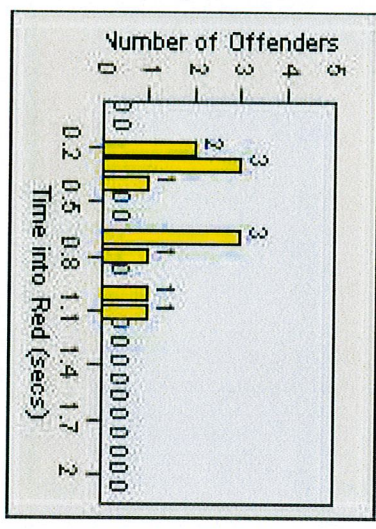
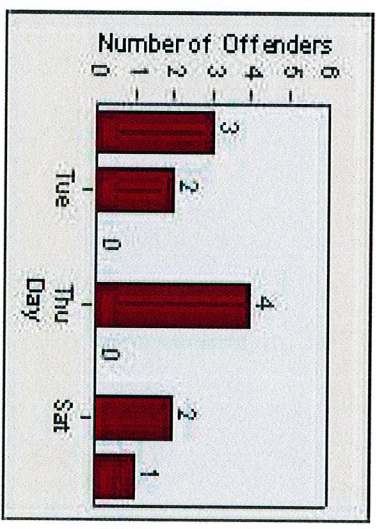


# Redflex Redlight Offender Statistics

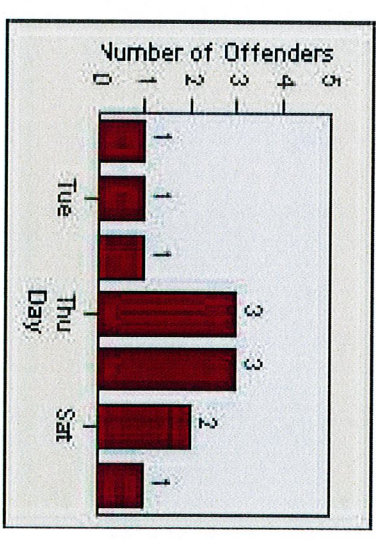
**CONTRACT:** Sacramento      **LOCATION:** SAC-FLFR-01 Florin Road and Franklin Boulevard  
**DATE FROM:** 01-Aug-2015      **DATE TO:** 31-Aug-2015



LANE 4

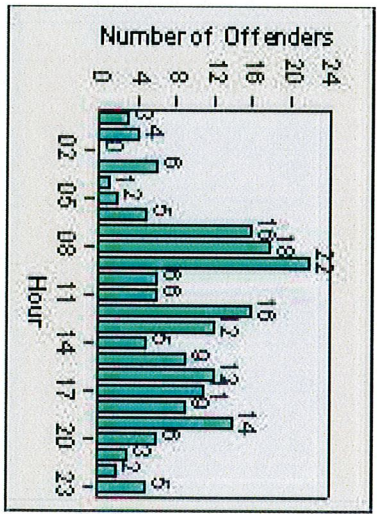
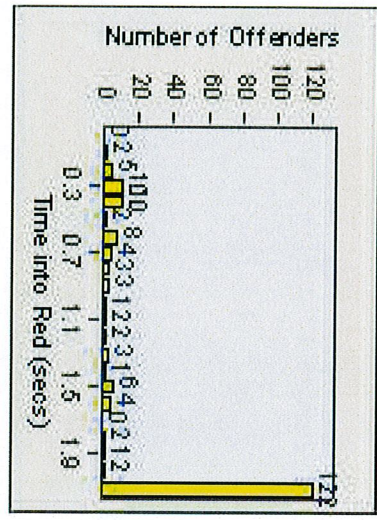


LANE 5

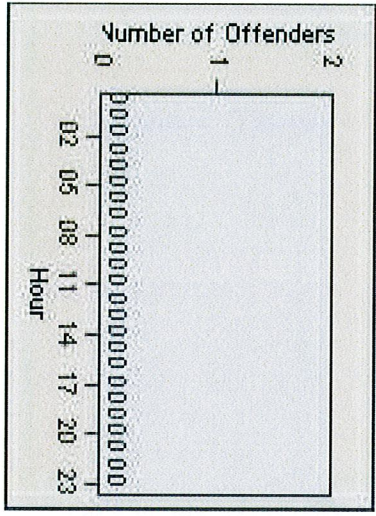

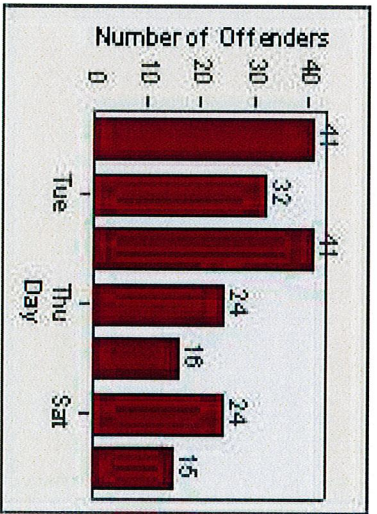


# Redflex Redlight Offender Statistics

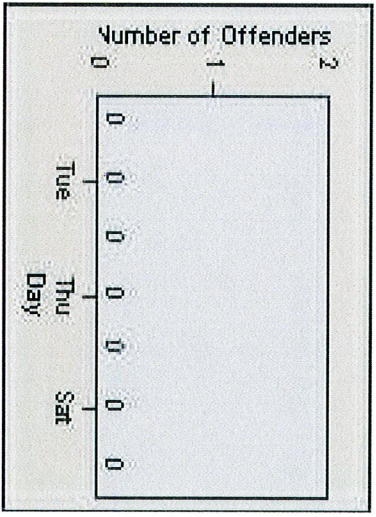
**CONTRACT:** Sacramento      **LOCATION:** SAC-FLFR-01 Florin Road and Franklin Boulevard  
**DATE FROM:** 01-Aug-2015      **DATE TO:** 31-Aug-2015



LANE 6

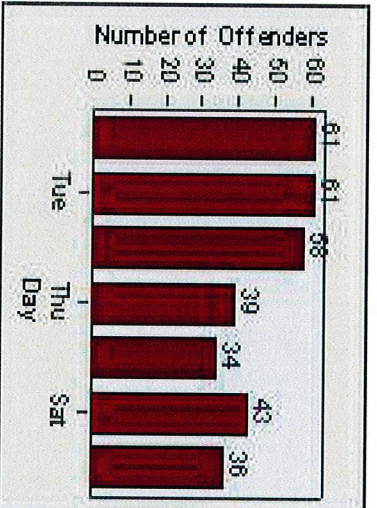
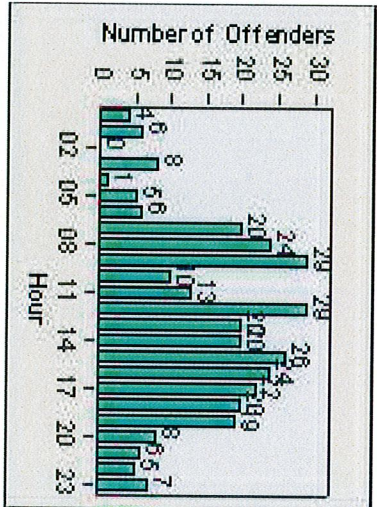
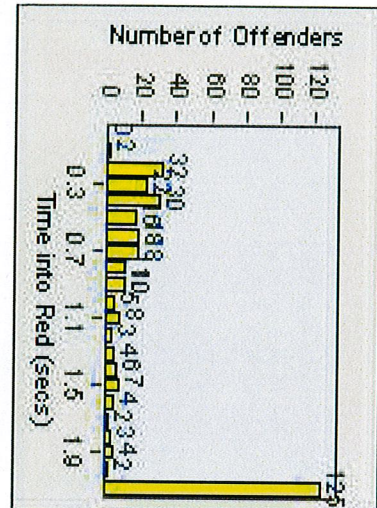


LANE TOTAL



# Redflex Redlight Offender Statistics

**CONTRACT:** Sacramento      **LOCATION:** SAC-FLFR-01 Florin Road and Franklin Boulevard  
**DATE FROM:** 01-Aug-2015      **DATE TO:** 31-Aug-2015

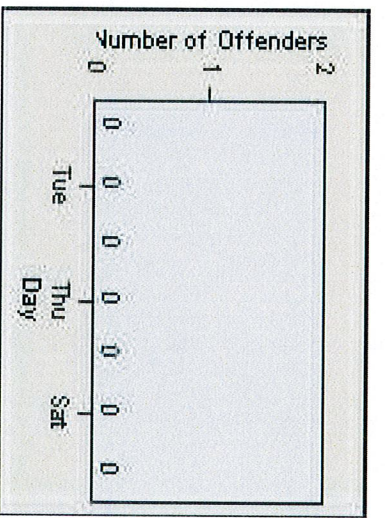
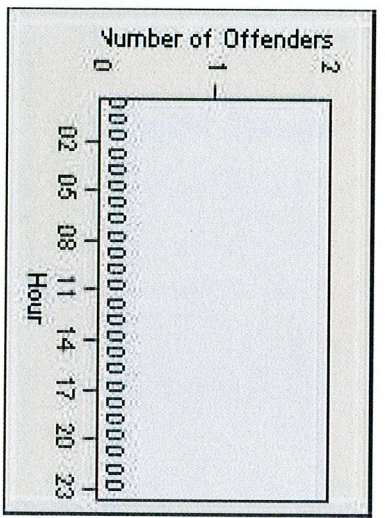
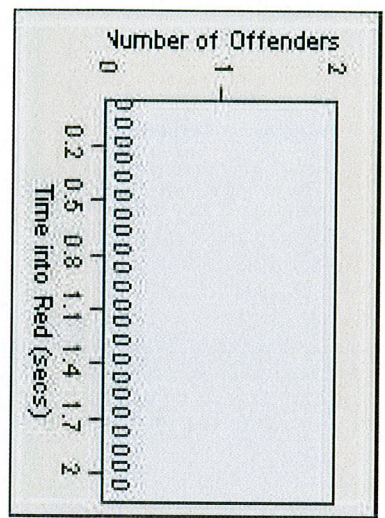


# Redflex Redlight Offender Statistics

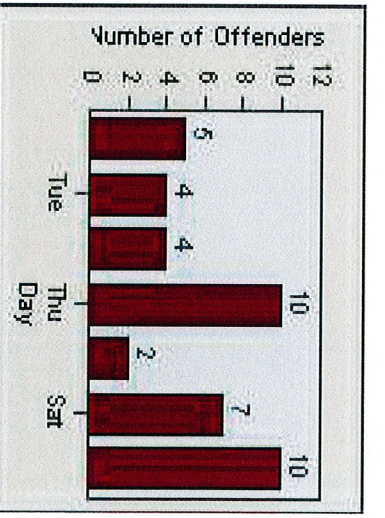
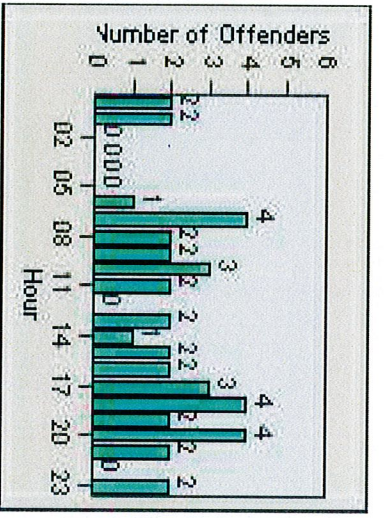
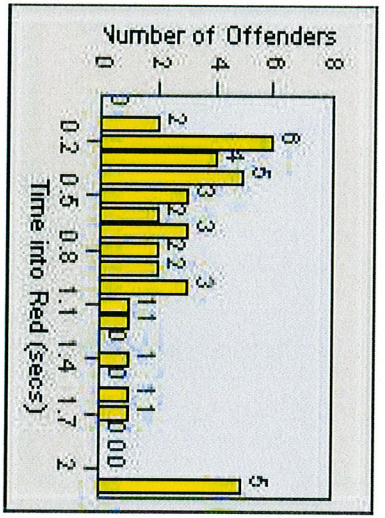
**CONTRACT:** Sacramento      **LOCATION:** SAC-FLEA-01 Florin Rd and East Parkway  
**DATE FROM:** 01-Aug-2015      **DATE TO:** 31-Aug-2015



LANE 1



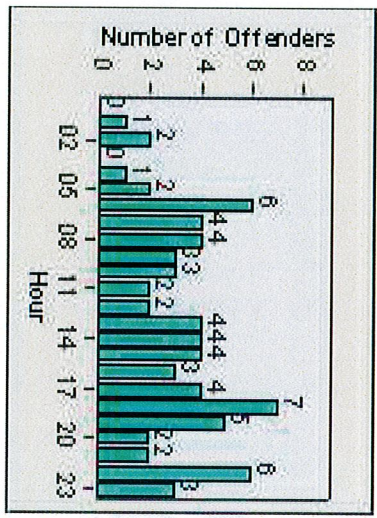
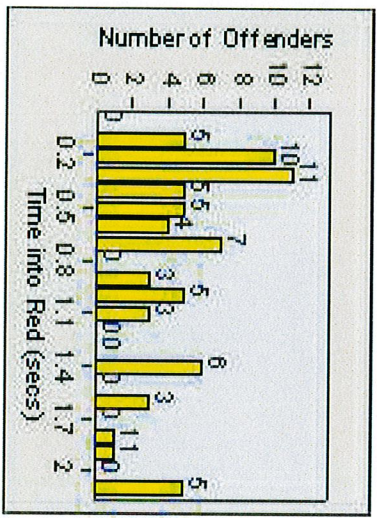
LANE 2



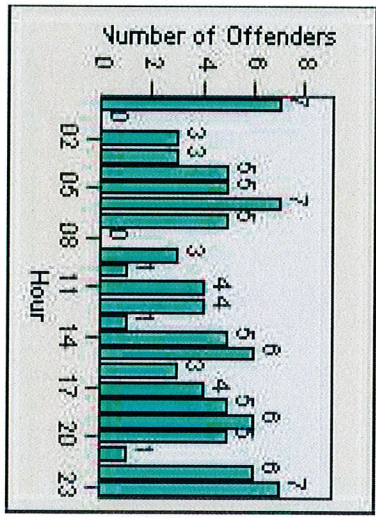
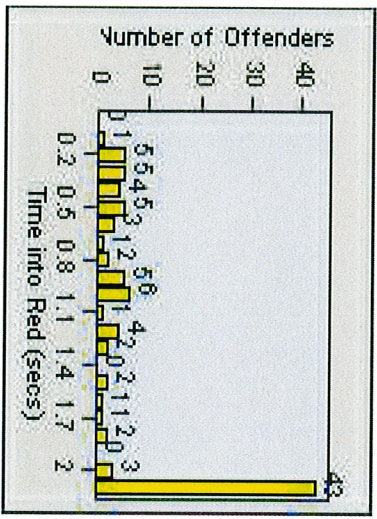
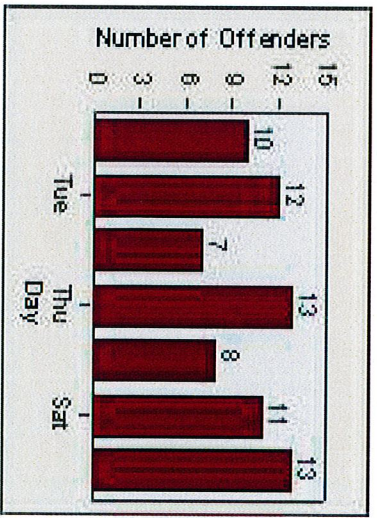
LANE 3

# Redflex Redlight Offender Statistics

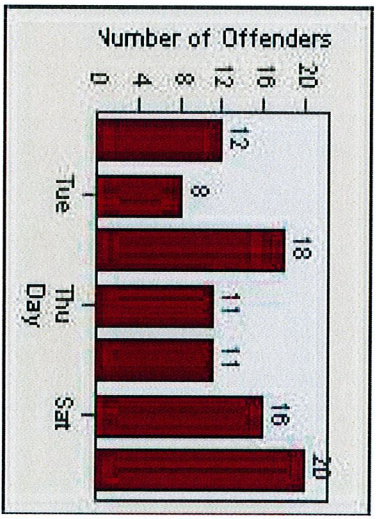
**CONTRACT:** Sacramento      **LOCATION:** SAC-FLEA-01 Florin Rd and East Parkway  
**DATE FROM:** 01-Aug-2015      **DATE TO:** 31-Aug-2015



LANE 4

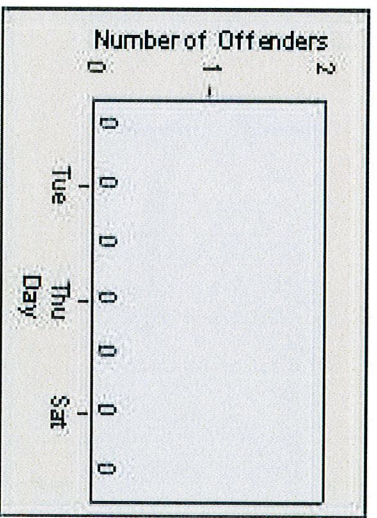
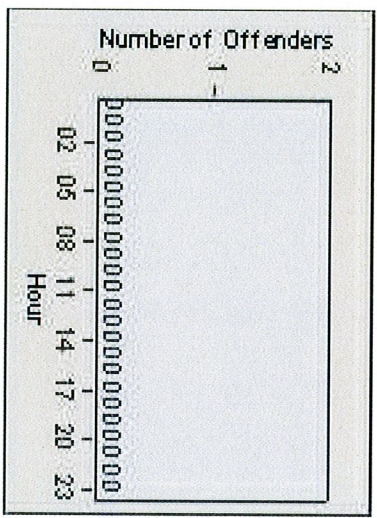



LANE 5

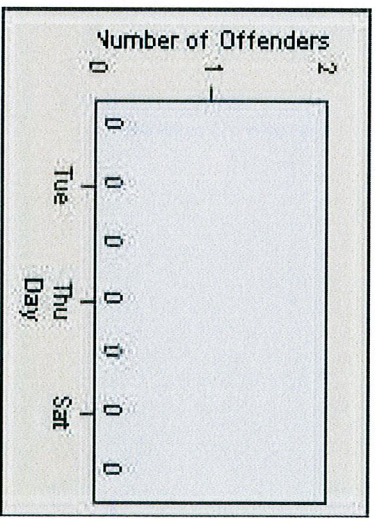
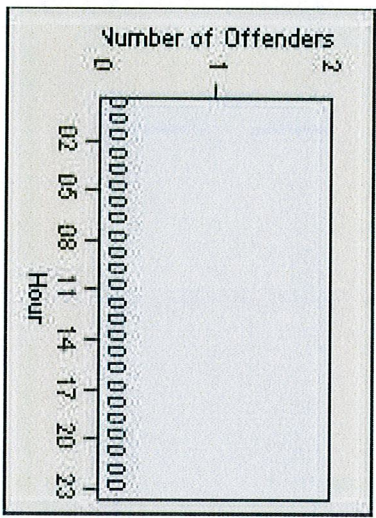



# Redflex Redlight Offender Statistics

**CONTRACT:** Sacramento      **LOCATION:** SAC-FLEA-01 Florin Rd and East Parkway  
**DATE FROM:** 01-Aug-2015      **DATE TO:** 31-Aug-2015



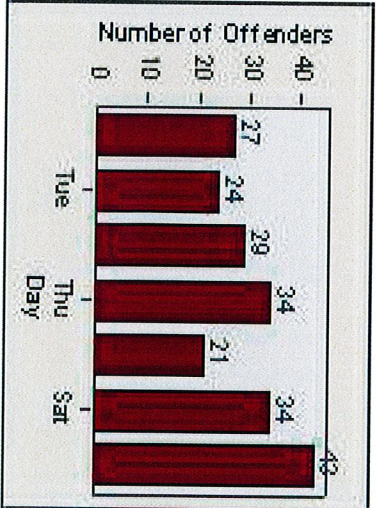
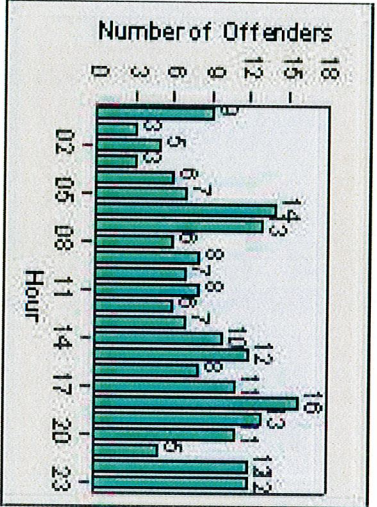
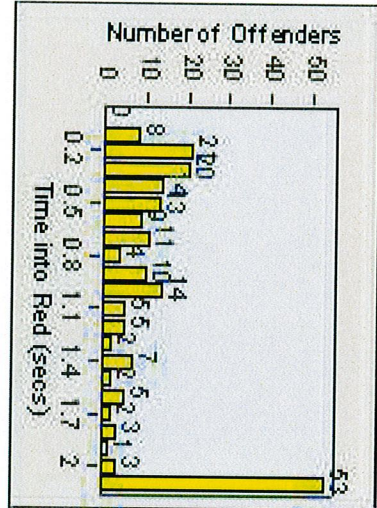
LANE 6



LANE TOTAL

# Redflex Redlight Offender Statistics

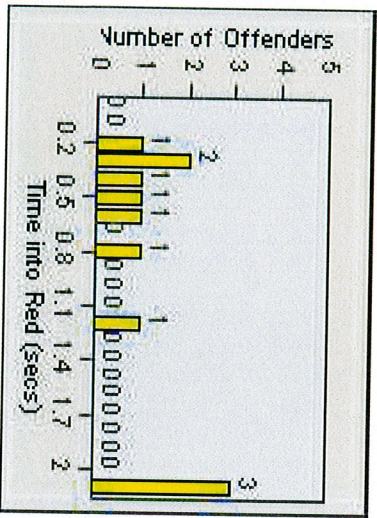
**ONTRACT:** Sacramento      **LOCATION:** SAC-FLEA-01 Florin Rd and East Parkway  
**ATE FROM:** 01-Aug-2015      **DATE TO:** 31-Aug-2015



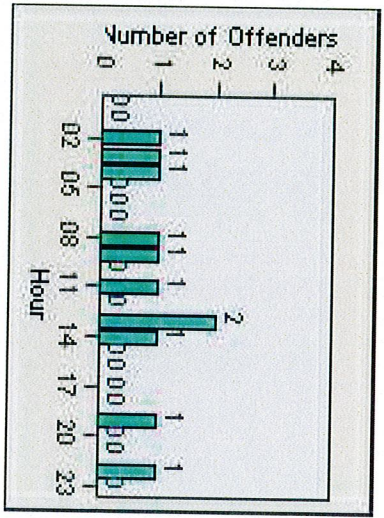


# Redflex Redlight Offender Statistics

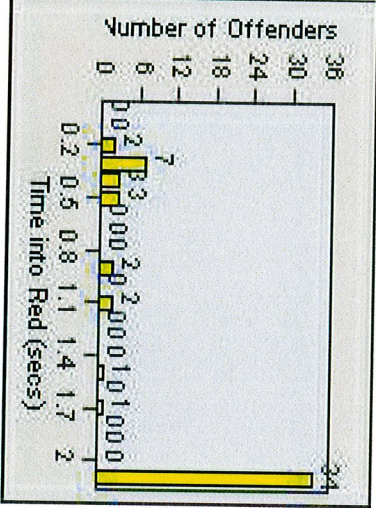
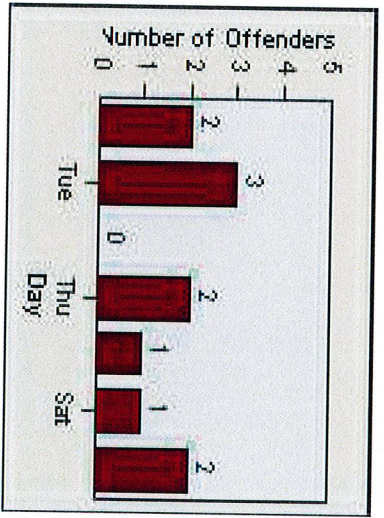
**CONTRACT:** Sacramento  
**LOCATION:** SAC-MAVH-01 Mack Rd  
**DATE FROM:** 01-Aug-2015  
**DATE TO:** 31-Aug-2015



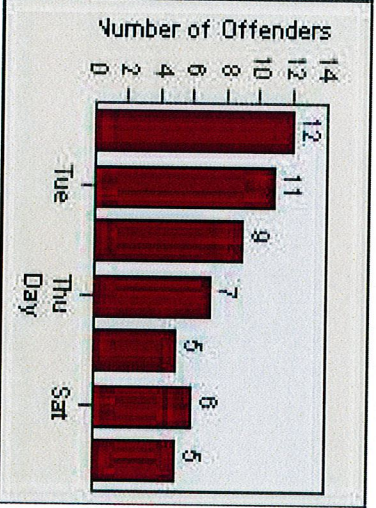
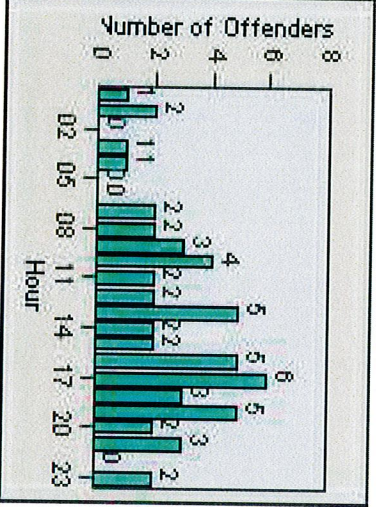
LANE 1



LANE 2

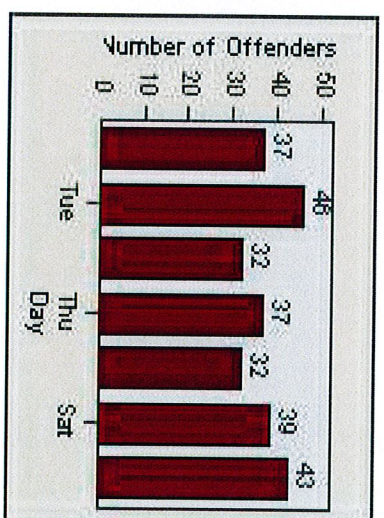
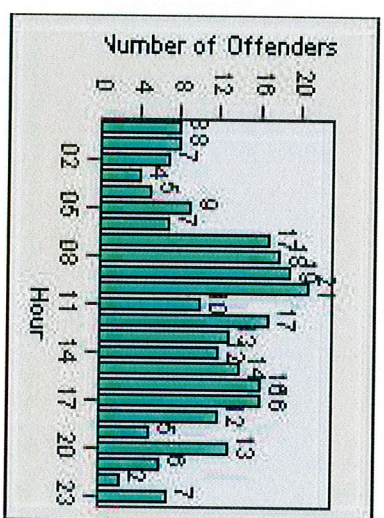
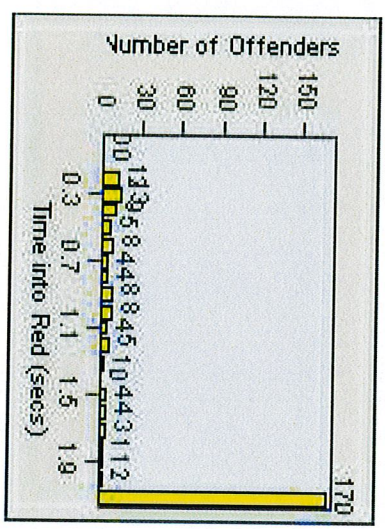
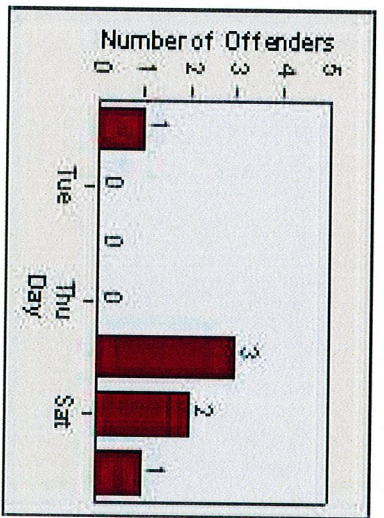
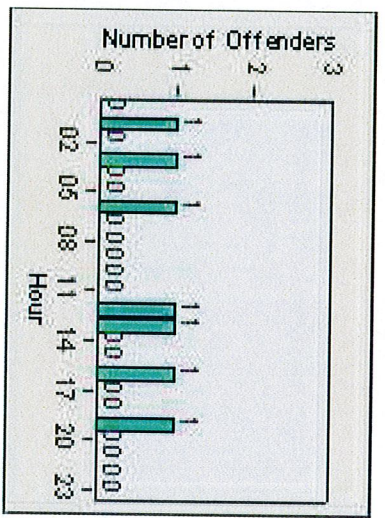
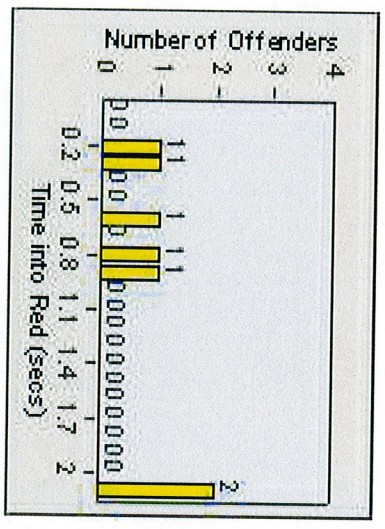


LANE 3



# Redflex Redlight Offender Statistics

**CONTRACT:** Sacramento      **LOCATION:** SAC-MAVH-01 Mack Rd  
**DATE FROM:** 01-Aug-2015      **DATE TO:** 31-Aug-2015

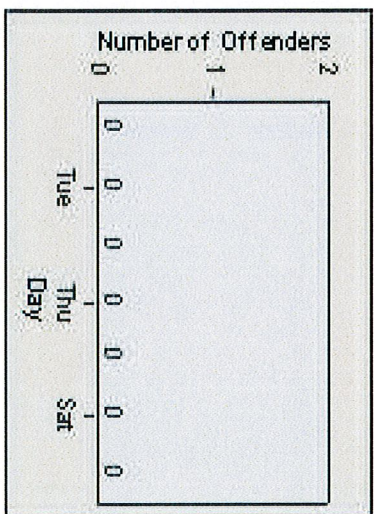
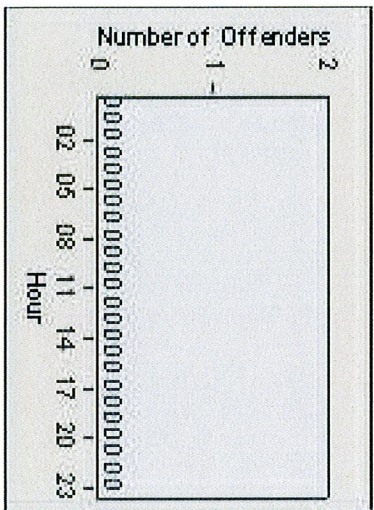
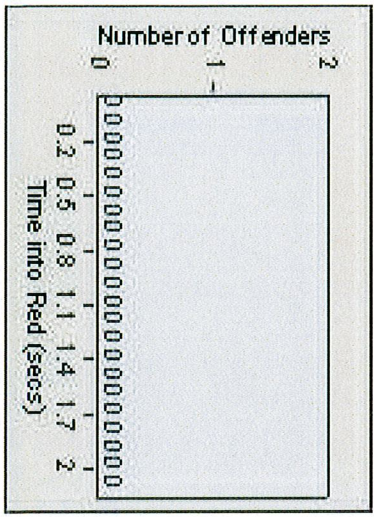


LANE 4

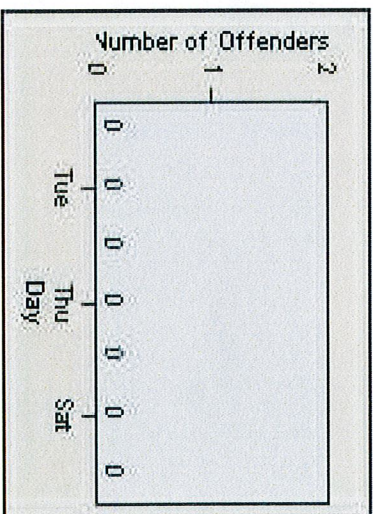
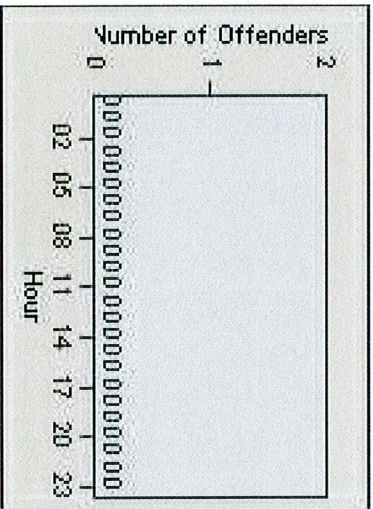
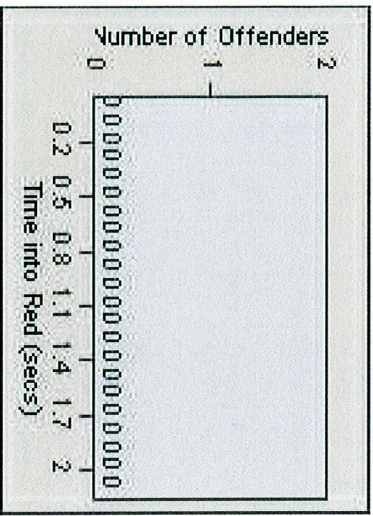
LANE 5

# Redflex Redlight Offender Statistics

**CONTRACT:** Sacramento  
**LOCATION:** SAC-MAVH-01 Mack Rd  
**DATE FROM:** 01-Aug-2015  
**DATE TO:** 31-Aug-2015



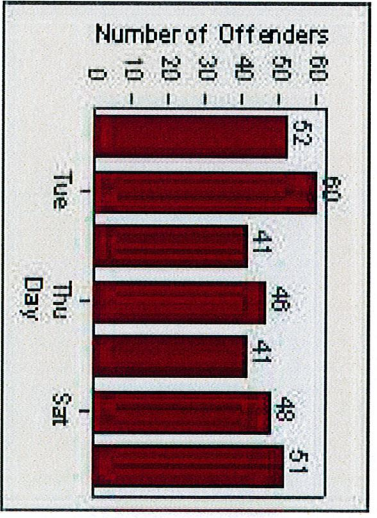
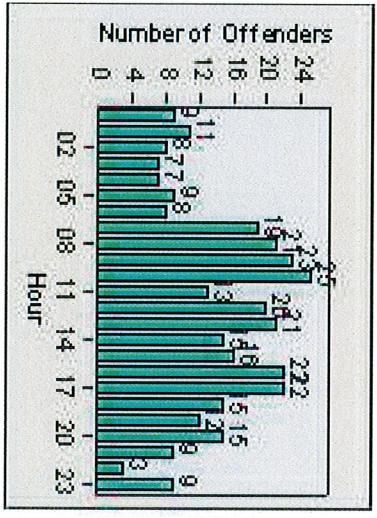
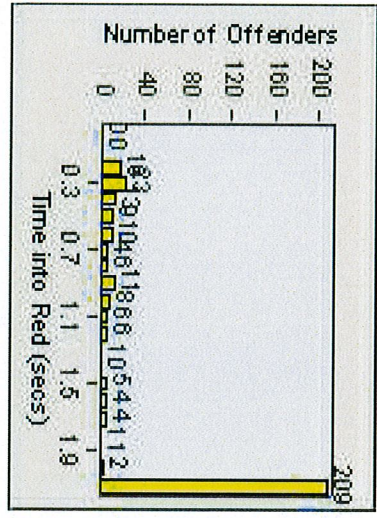
LANE 6



LANE TOTAL

# edflex Redlight Offender Statistics

**CONTRACT:** Sacramento  
**LOCATION:** SAC-MAVH-01 Mack Rd  
**DATE FROM:** 01-Aug-2015  
**DATE TO:** 31-Aug-2015

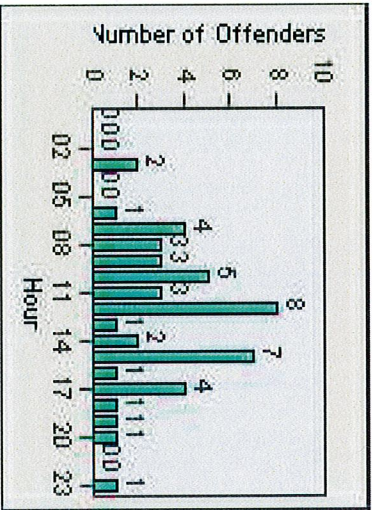
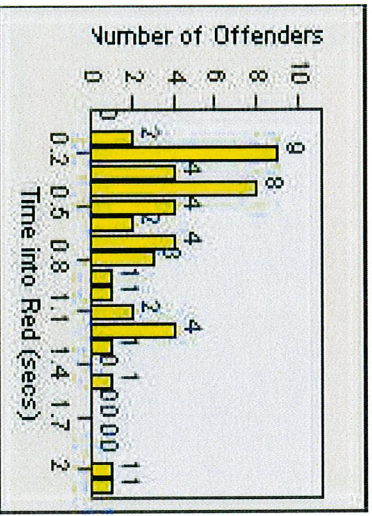


# Redflex Redlight Offender Statistics

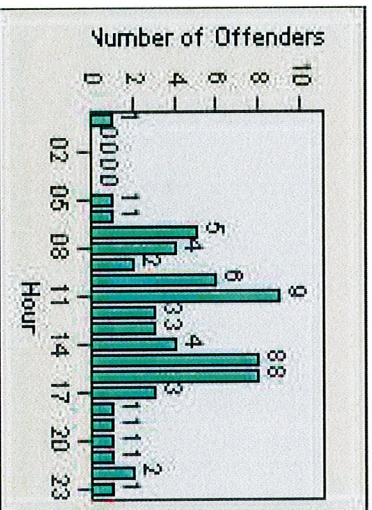
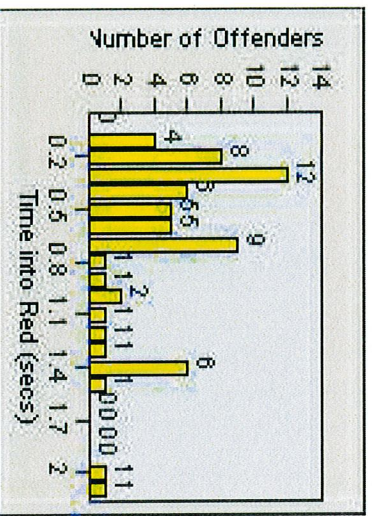
**CONTRACT:** Sacramento      **LOCATION:** SAC-HOFL-01 Howe Ave and Folsom Blvd  
**DATE FROM:** 01-Aug-2015      **DATE TO:** 31-Aug-2015



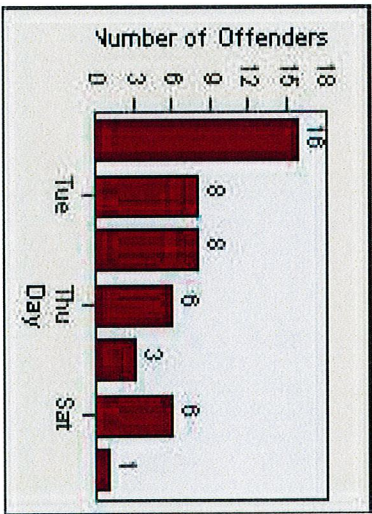
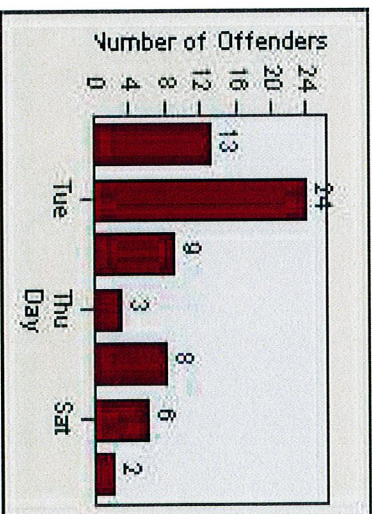
LANE 1



LANE 2

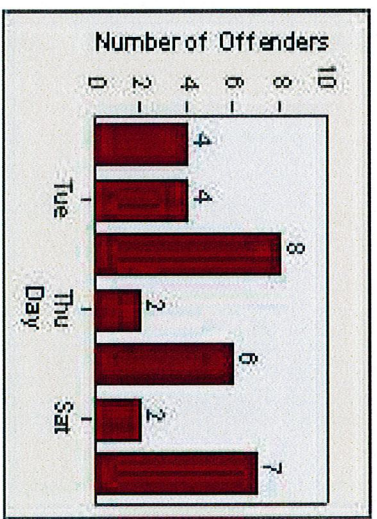
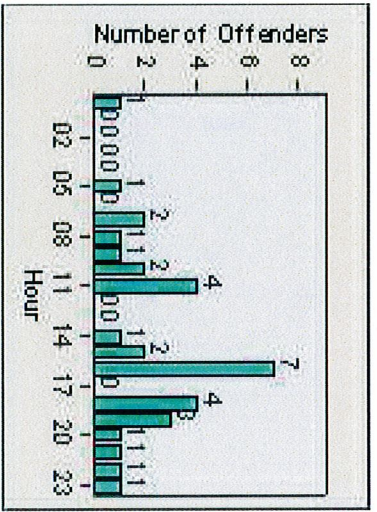
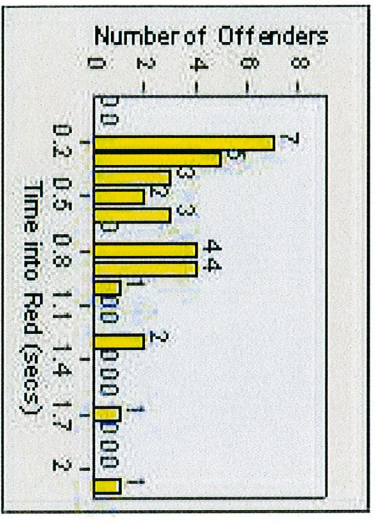


LANE 3

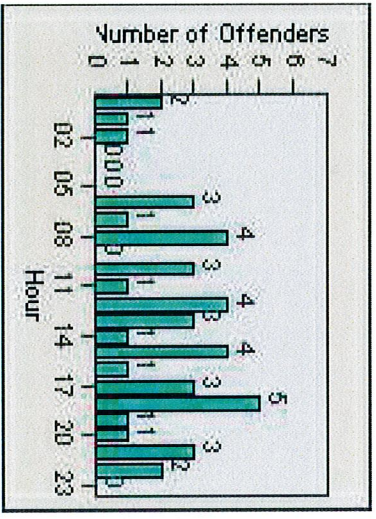
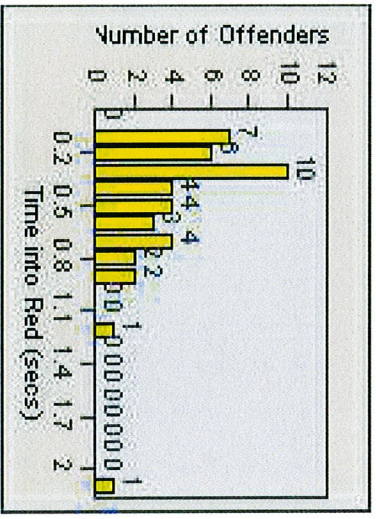


# Redflex Redlight Offender Statistics

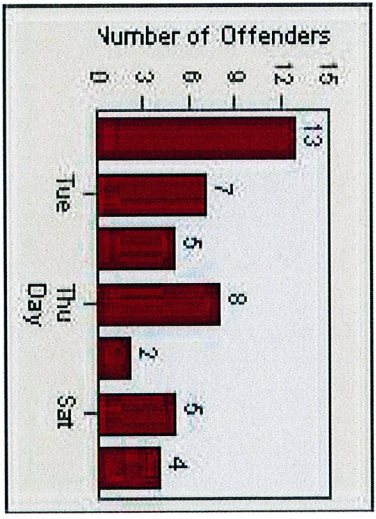
CONTRACT: Sacramento LOCATION: SAC-HOFL-01 Howe Ave and Folsom Blvd  
 DATE FROM: 01-Aug-2015 DATE TO: 31-Aug-2015



LANE 4

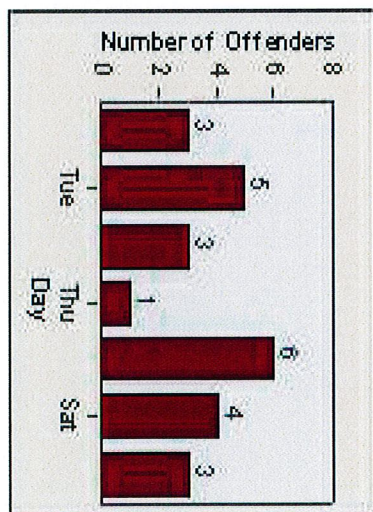
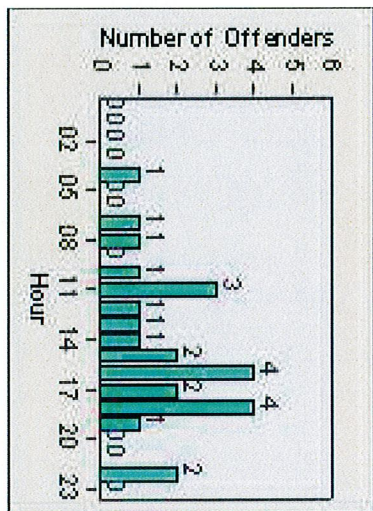
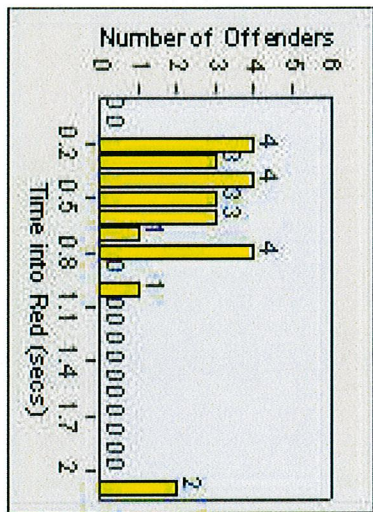


LANE 5

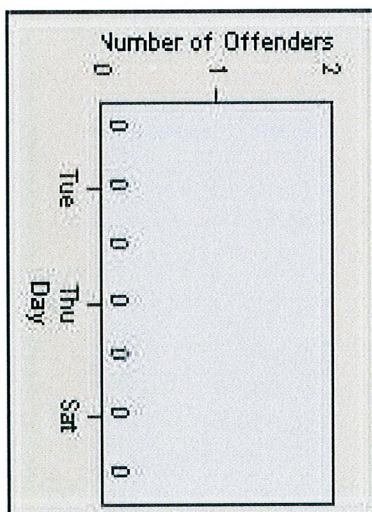
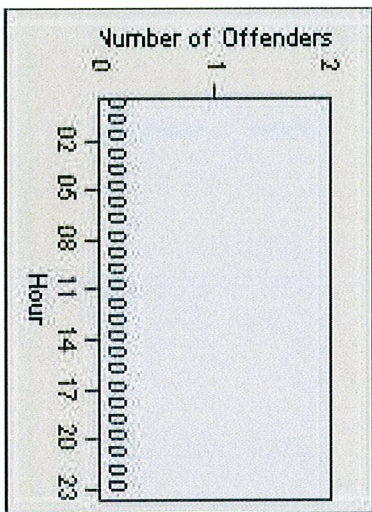
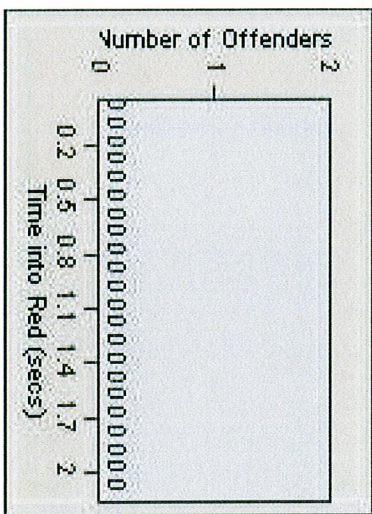


# Redflex Redlight Offender Statistics

**CONTRACT:** Sacramento      **LOCATION:** SAC-HOFL-01 Howe Ave and Folsom Blvd  
**DATE FROM:** 01-Aug-2015      **DATE TO:** 31-Aug-2015



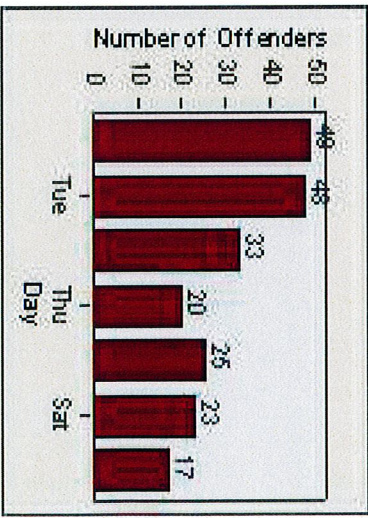
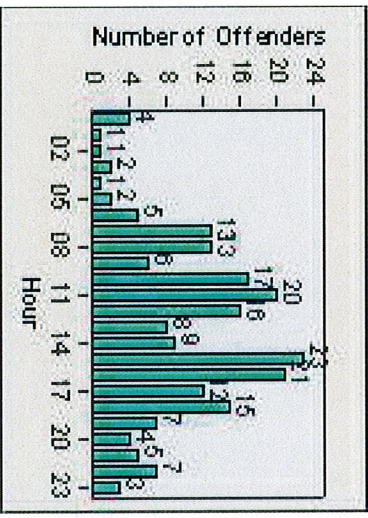
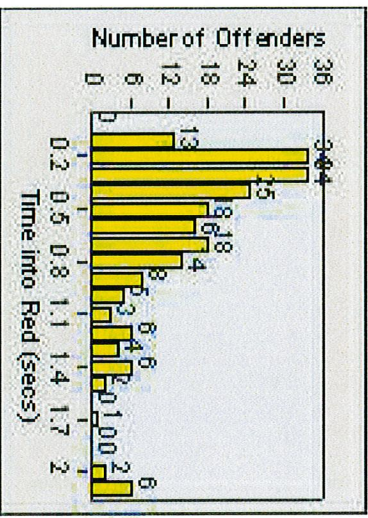
LANE 6



LANE TOTAL

# Redflex Redlight Offender Statistics

**CONTRACT:** Sacramento      **LOCATION:** SAC-HOFL-01 Howe Ave and Folsom Blvd  
**DATE FROM:** 01-Aug-2015      **DATE TO:** 31-Aug-2015



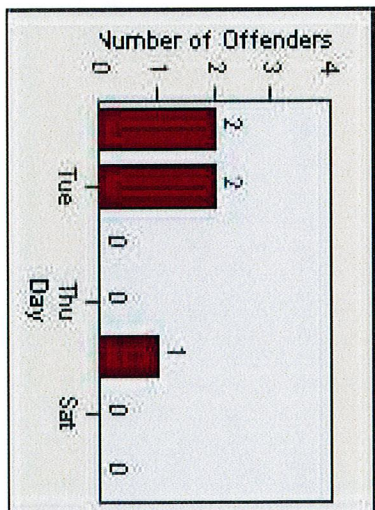
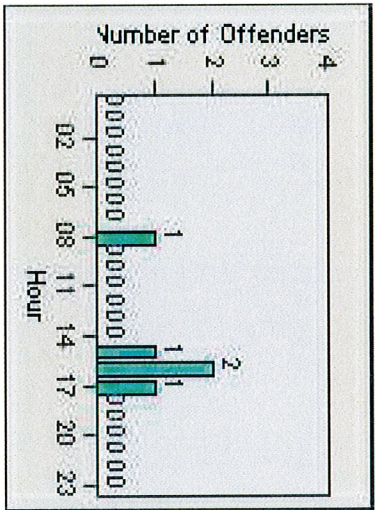
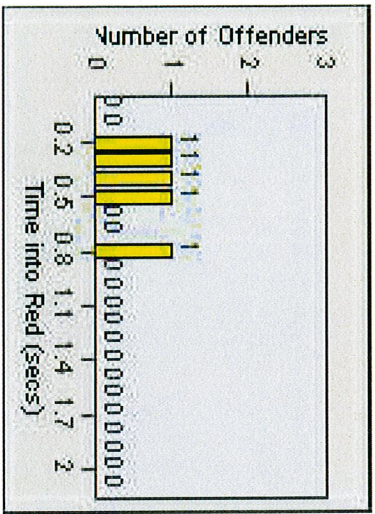


# Redflex Redlight Offender Statistics

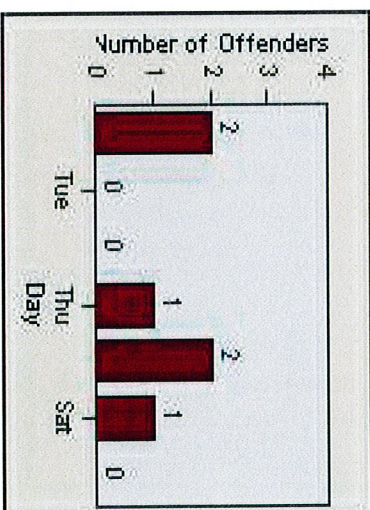
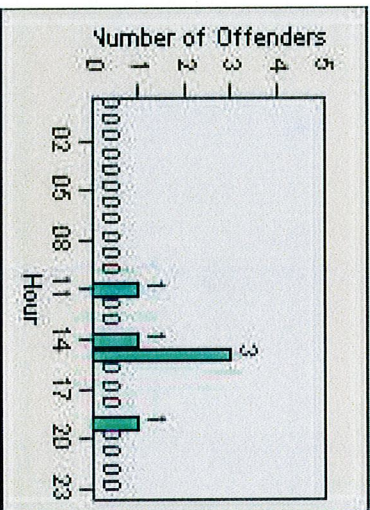
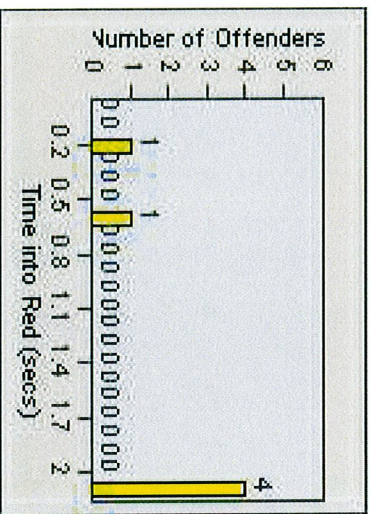
CONTRACT: Sacramento LOCATION: SAC-FOHO-01 Fair Oaks Blvd and Howe Ave  
 DATE FROM: 01-Aug-2015 DATE TO: 31-Aug-2015



LANE 1



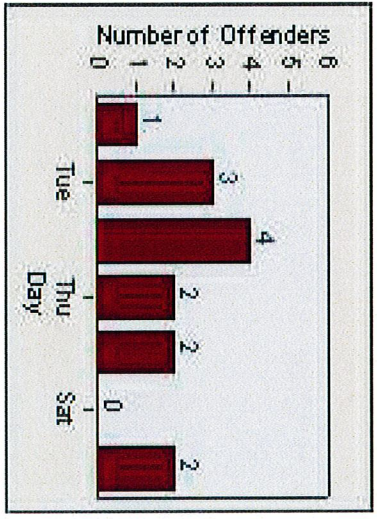
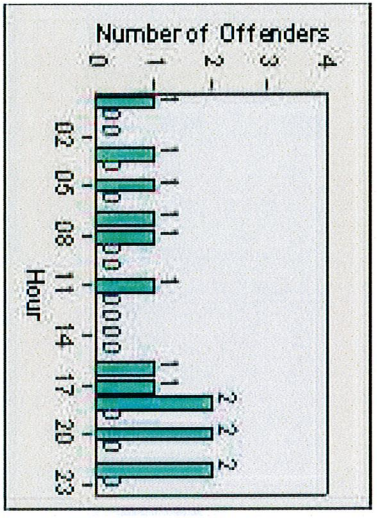
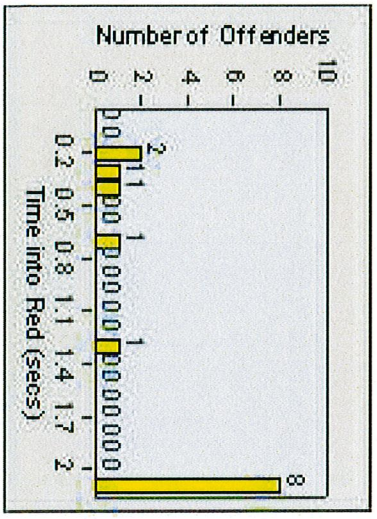
LANE 2



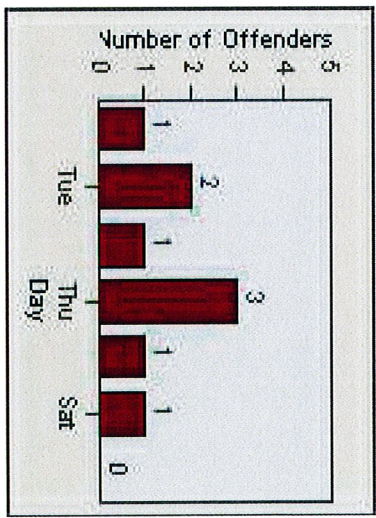
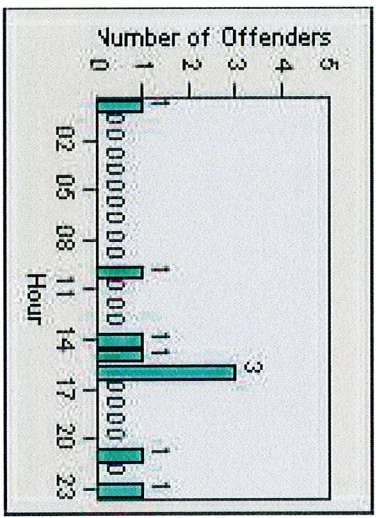
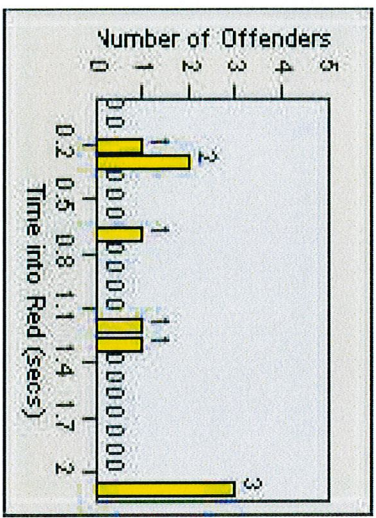
LANE 3

# Redflex Redlight Offender Statistics

**CONTRACT:** Sacramento      **LOCATION:** SAC-FOHO-01 Fair Oaks Blvd and Howe Ave  
**DATE FROM:** 01-Aug-2015      **DATE TO:** 31-Aug-2015



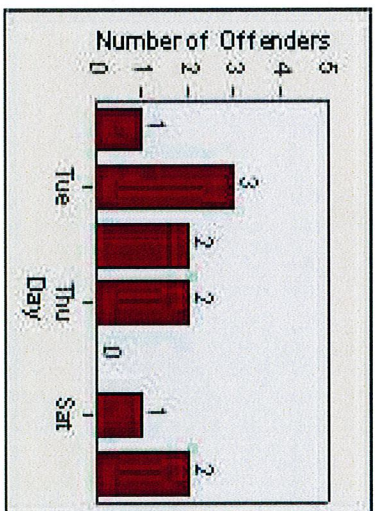
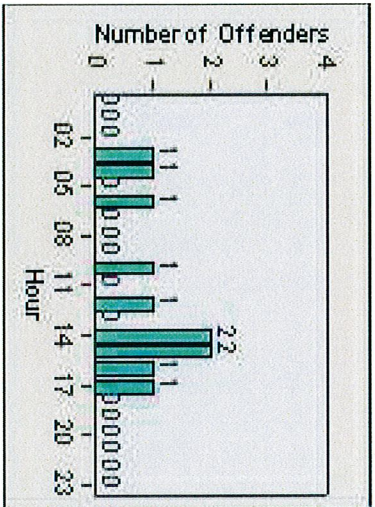
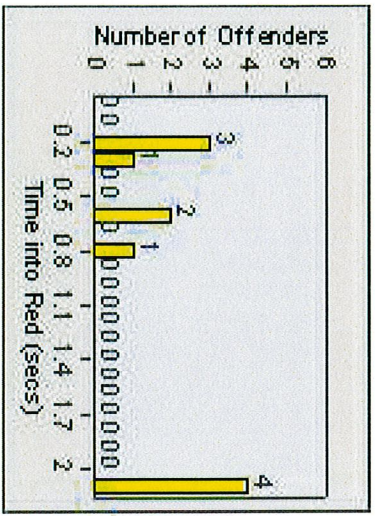
LANE 4



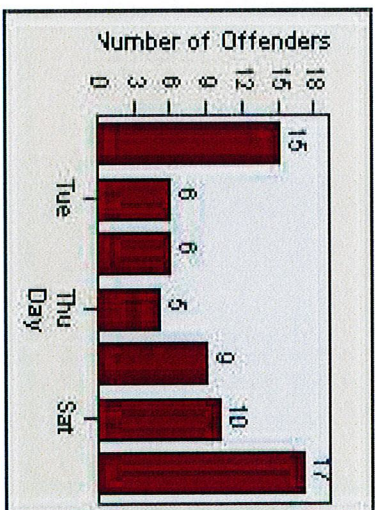
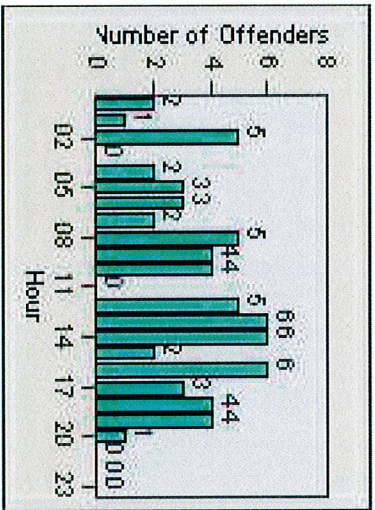
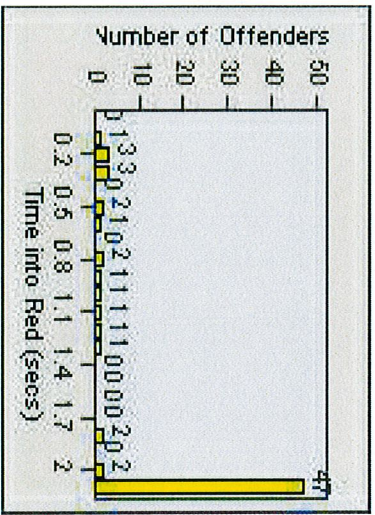
LANE 5

# Redflex Redlight Offender Statistics

CONTRACT: Sacramento LOCATION: SAC-FOHO-01 Fair Oaks Blvd and Howe Ave  
 DATE FROM: 01-Aug-2015 DATE TO: 31-Aug-2015



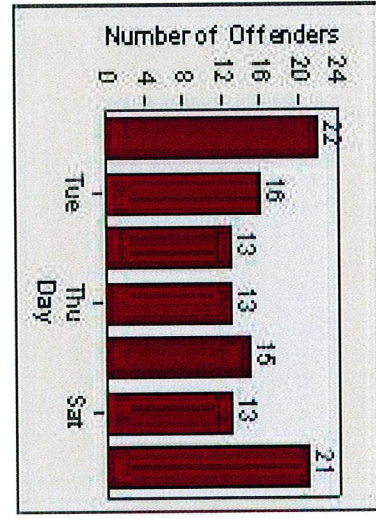
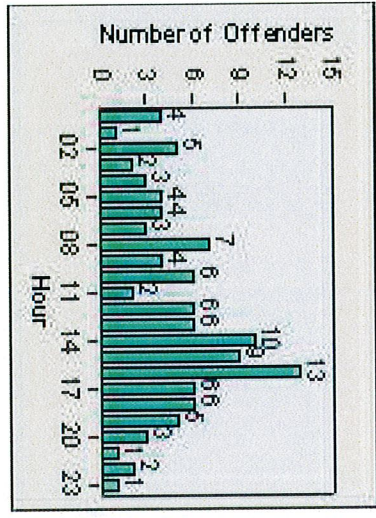
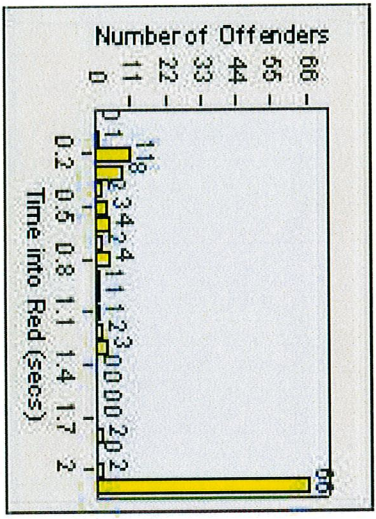
## LANE 6



## LANE TOTAL

# Redflex Redlight Offender Statistics

**CONTRACT:** Sacramento      **LOCATION:** SAC-FOHO-01 Fair Oaks Blvd and Howe Ave  
**DATE FROM:** 01-Aug-2015      **DATE TO:** 31-Aug-2015

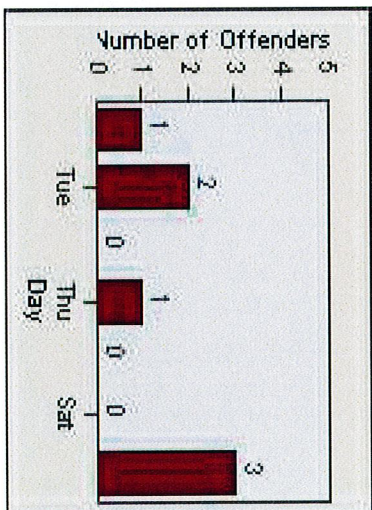
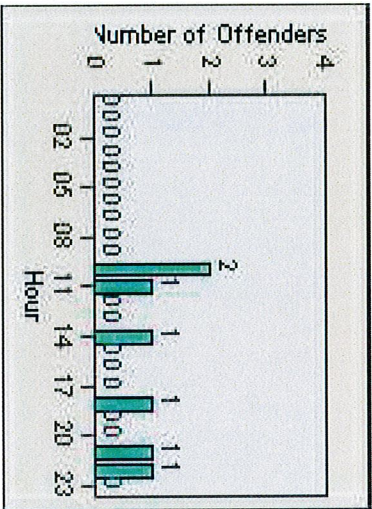
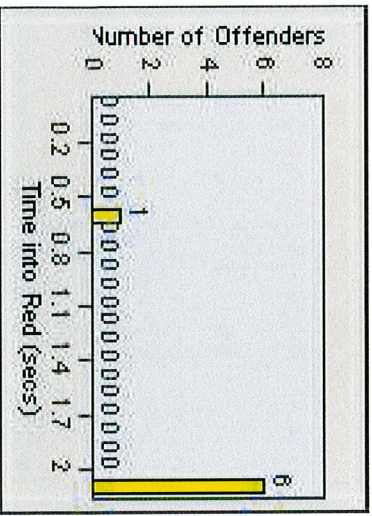


# Redflex Redlight Offender Statistics

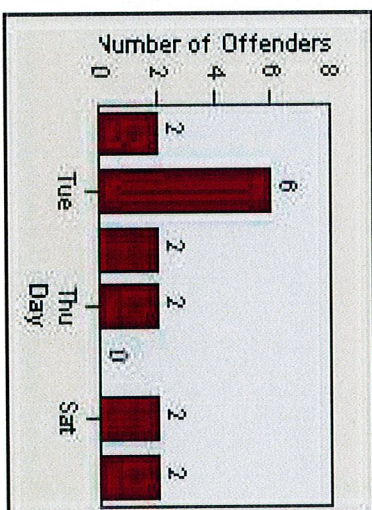
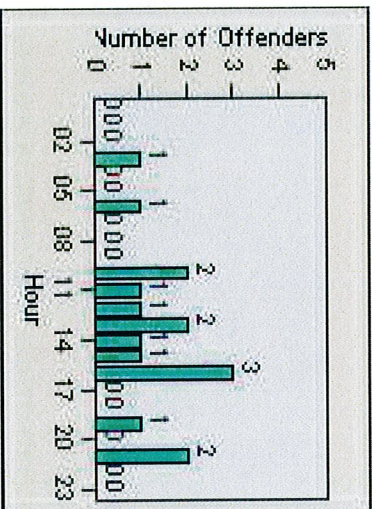
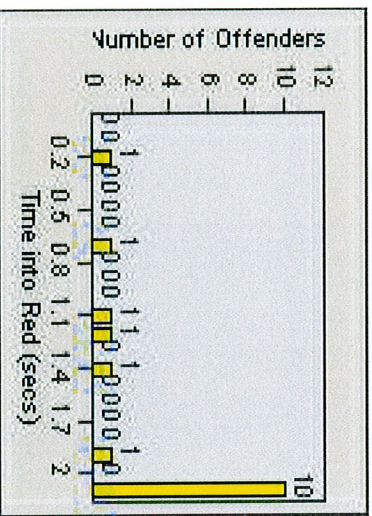
**CONTRACT:** Sacramento      **LOCATION:** SAC-HOFO-01 Fair Oaks Blvd and Howe Ave  
**DATE FROM:** 01-Aug-2015      **DATE TO:** 31-Aug-2015



LANE 1



LANE 2

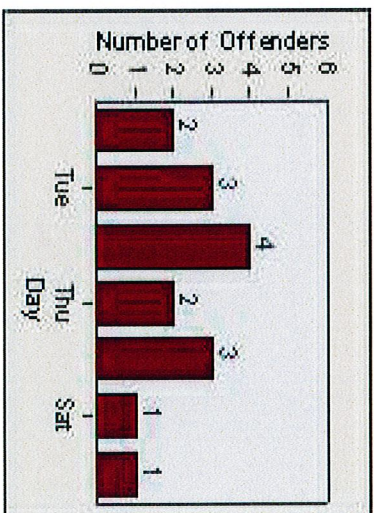
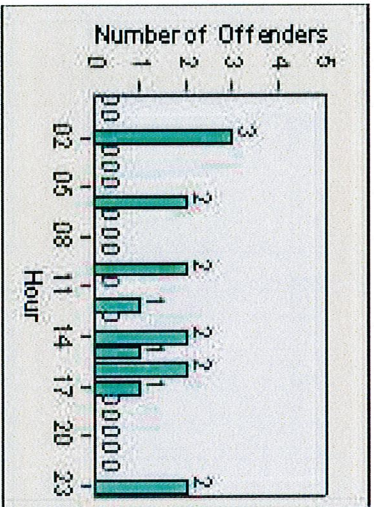
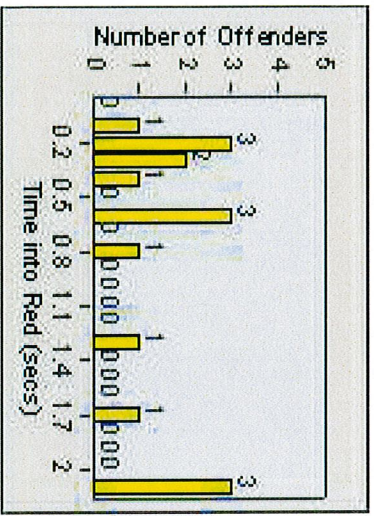


LANE 3

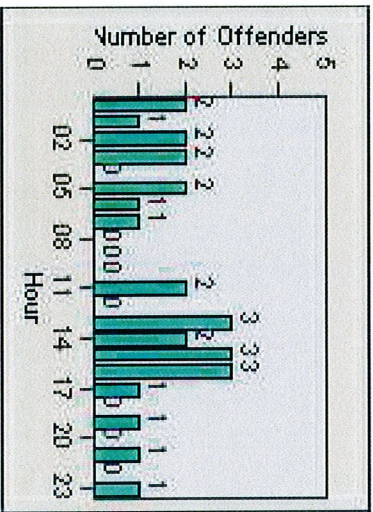
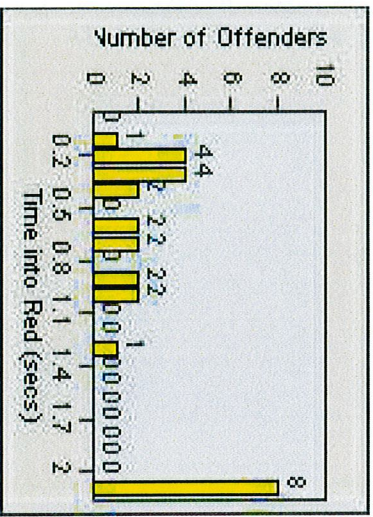
# Redflex Redlight Offender Statistics

CONTRACT: Sacramento  
 DATE FROM: 01-Aug-2015

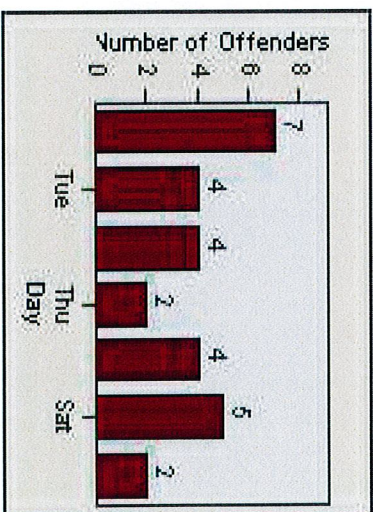
LOCATION: SAC-HOFO-01 Fair Oaks Blvd and Howe Ave  
 DATE TO: 31-Aug-2015



LANE 4

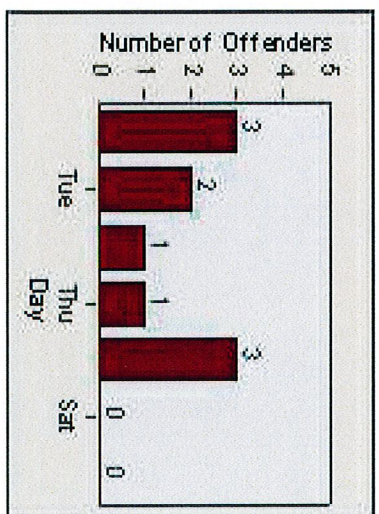
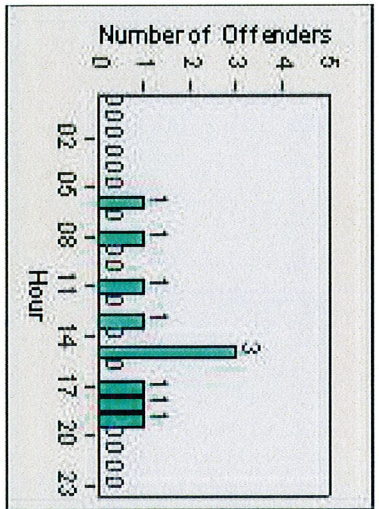
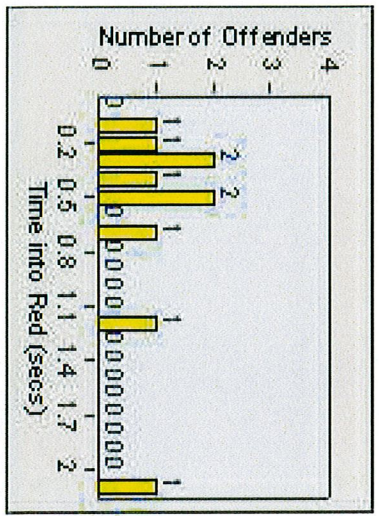


LANE 5

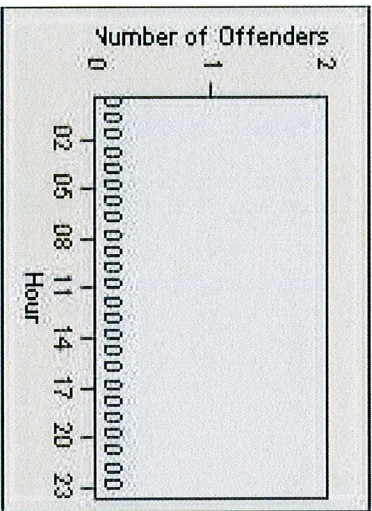
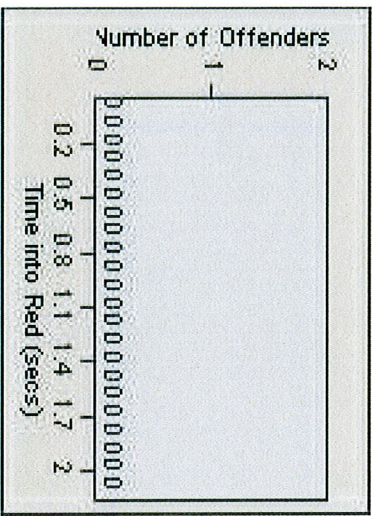


# Redflex Redlight Offender Statistics

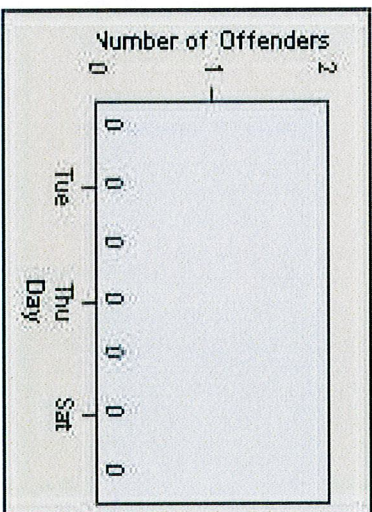
**CONTRACT:** Sacramento      **LOCATION:** SAC-HOFO-01 Fair Oaks Blvd and Howe Ave  
**DATE FROM:** 01-Aug-2015      **DATE TO:** 31-Aug-2015



LANE 6

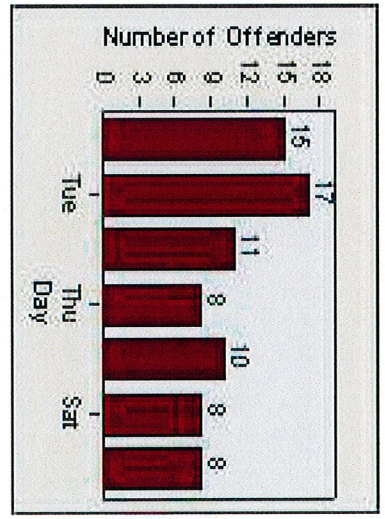
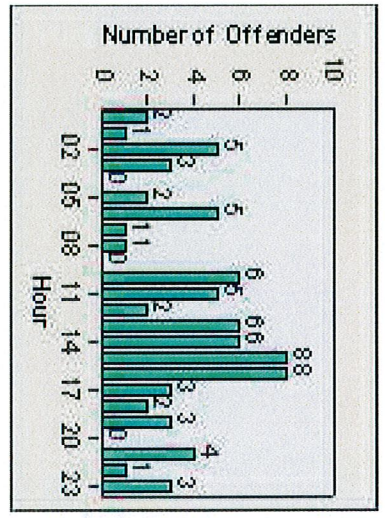
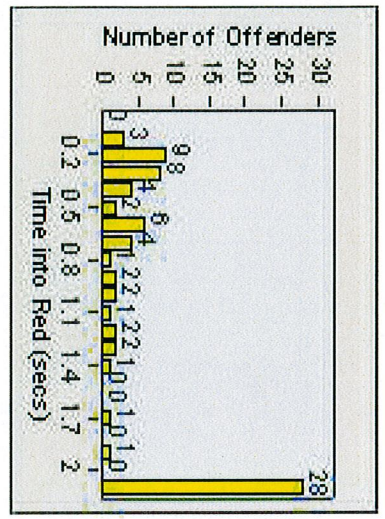


LANE TOTAL



# Redflex Redlight Offender Statistics

**CONTRACT:** Sacramento      **LOCATION:** SAC-HOFO-01 Fair Oaks Blvd and Howe Ave  
**DATE FROM:** 01-Aug-2015      **DATE TO:** 31-Aug-2015



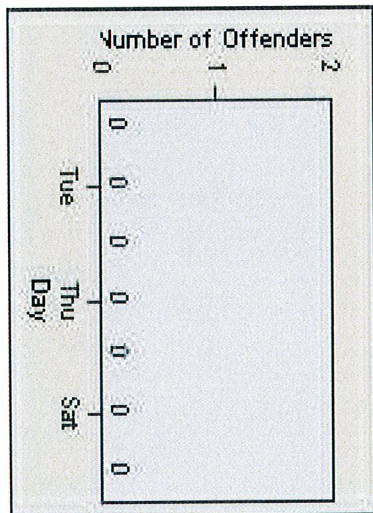
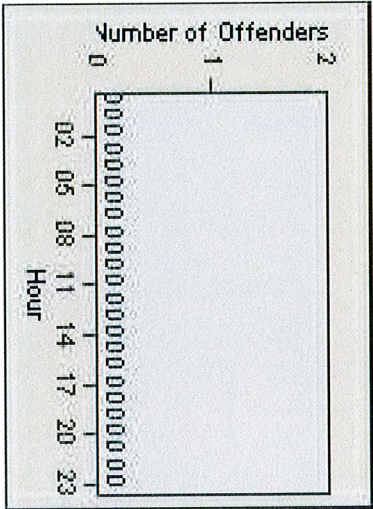
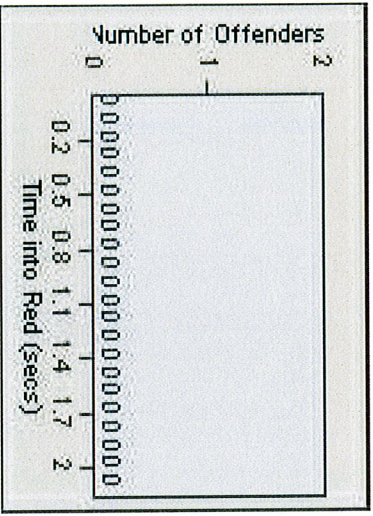


# edflex Redlight Offender Statistics

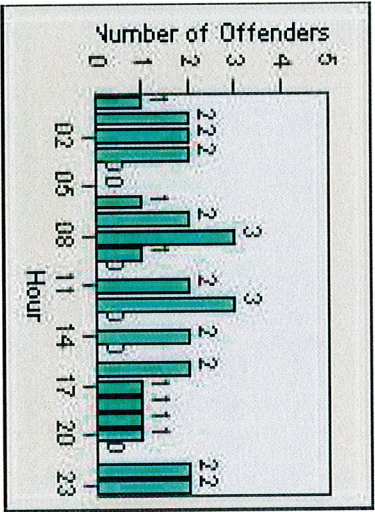
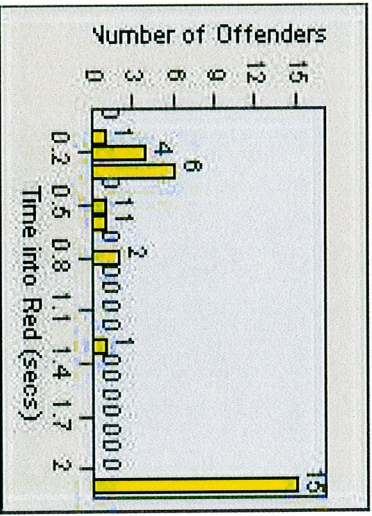
**CONTRACT:** Sacramento      **LOCATION:** SAC-MACY-01 Manzanita Ave and Cypress Ave  
**DATE FROM:** 01-Aug-2015      **DATE TO:** 31-Aug-2015



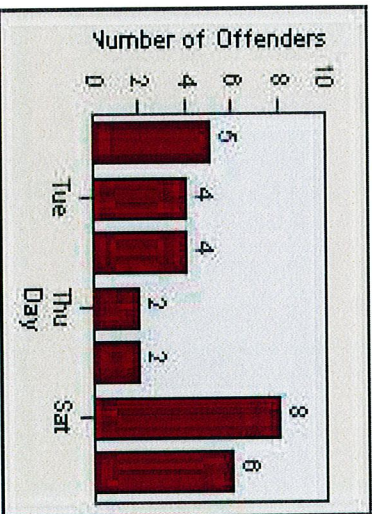
LANE 1



LANE 2

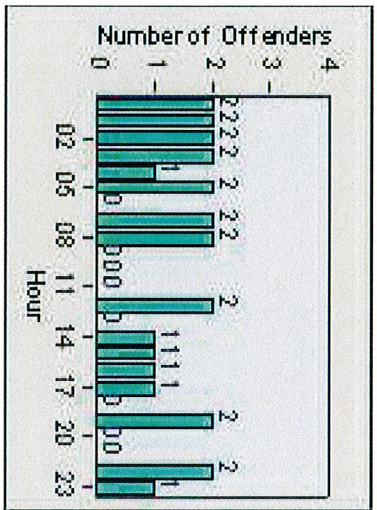
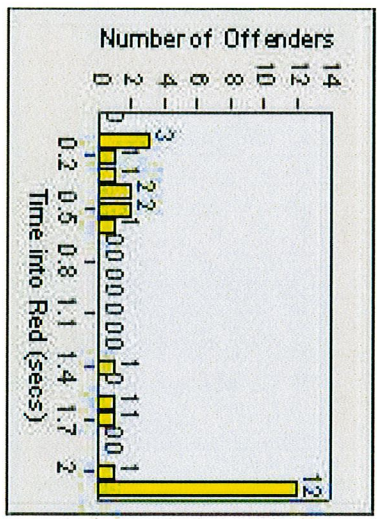


LANE 3

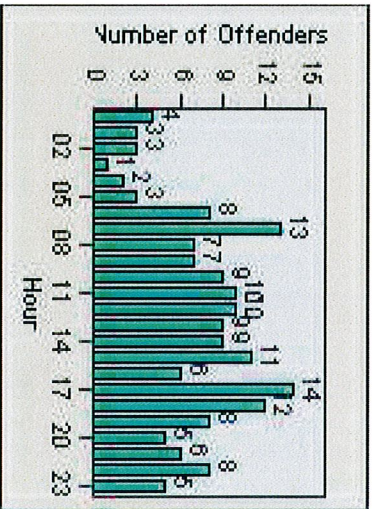
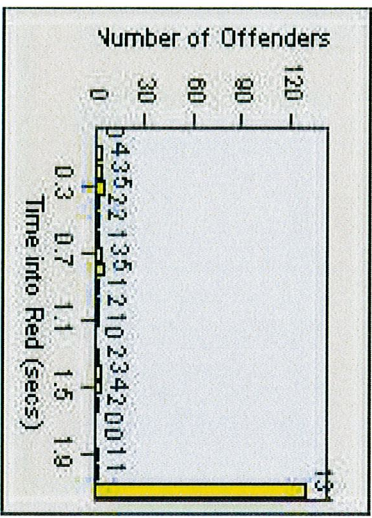
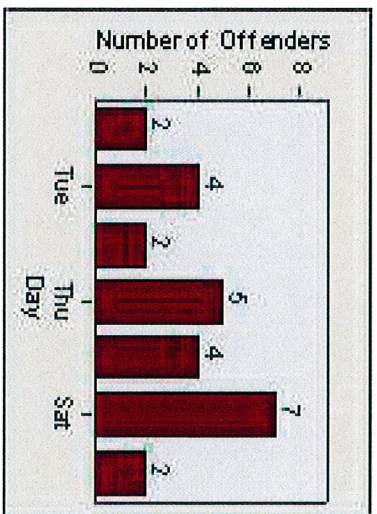


# edflex Redlight Offender Statistics

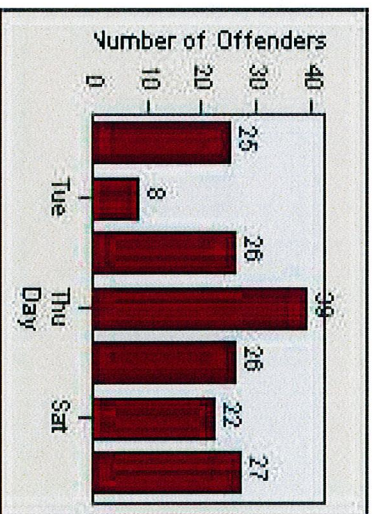
CONTRACT: Sacramento LOCATION: SAC-MACY-01 Manzanita Ave and Cypress Ave  
 DATE FROM: 01-Aug-2015 DATE TO: 31-Aug-2015



LANE 4

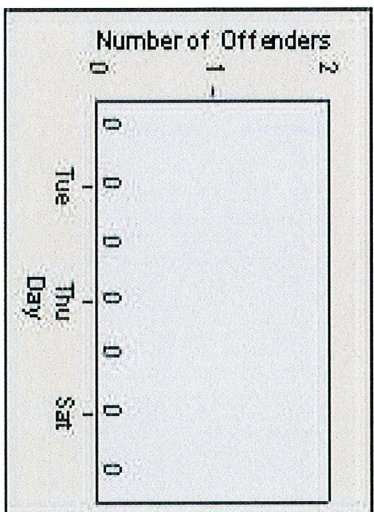
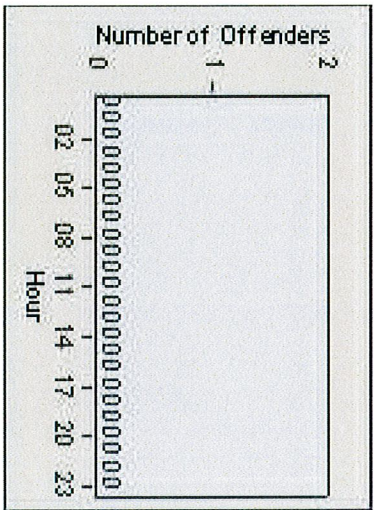



LANE 5

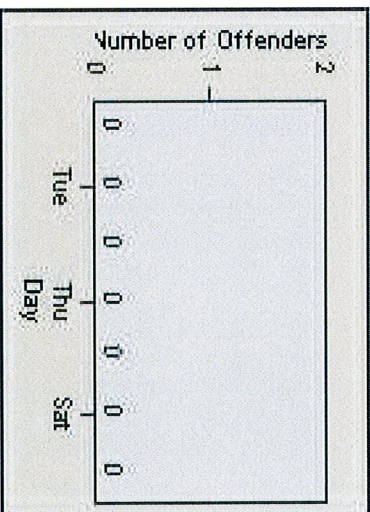
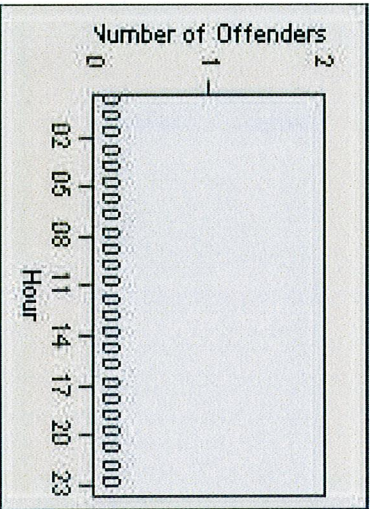



# edflex Redlight Offender Statistics

**CONTRACT:** Sacramento      **LOCATION:** SAC-MACY-01 Manzanita Ave and Cypress Ave  
**DATE FROM:** 01-Aug-2015      **DATE TO:** 31-Aug-2015



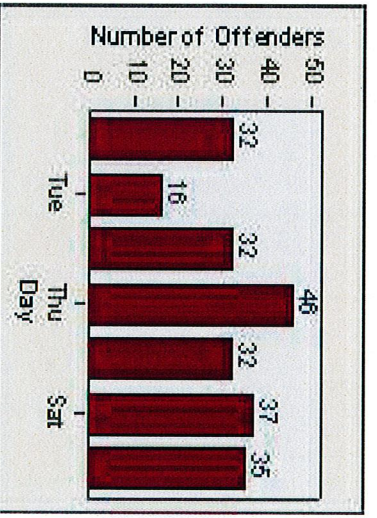
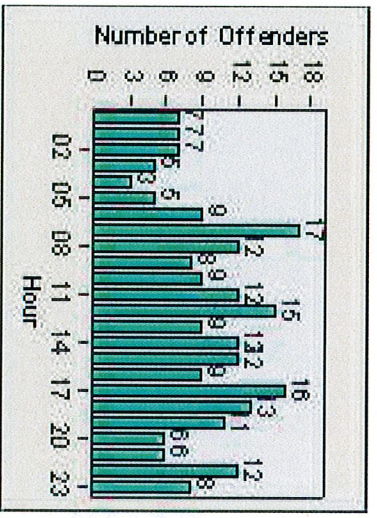
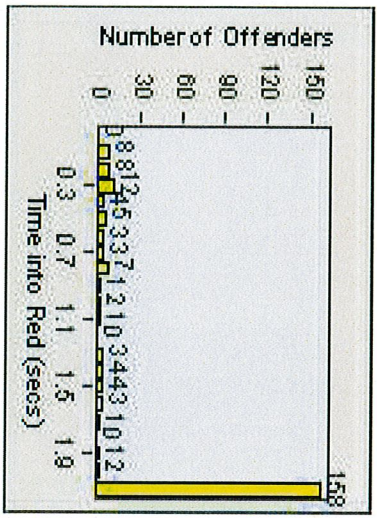
LANE 6



LANE TOTAL

# edflex Redlight Offender Statistics

**CONTRACT:** Sacramento      **LOCATION:** SAC-MACY-01 Manzanita Ave and Cypress Ave  
**DATE FROM:** 01-Aug-2015      **DATE TO:** 31-Aug-2015

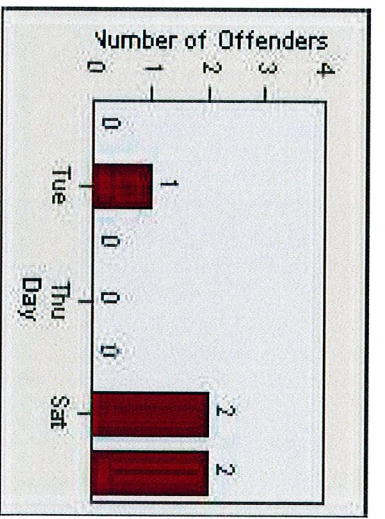
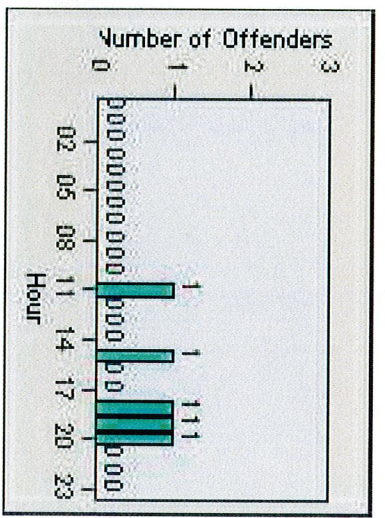
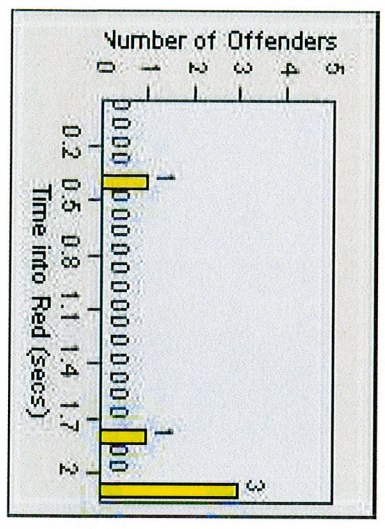


# edflex Redlight Offender Statistics

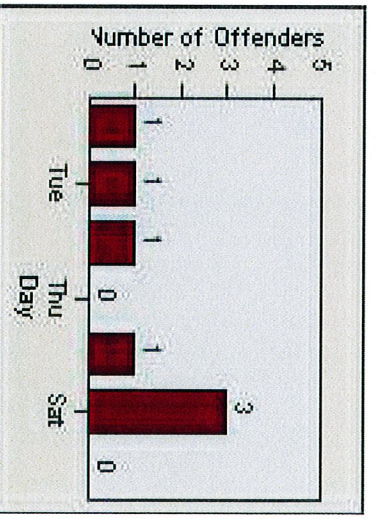
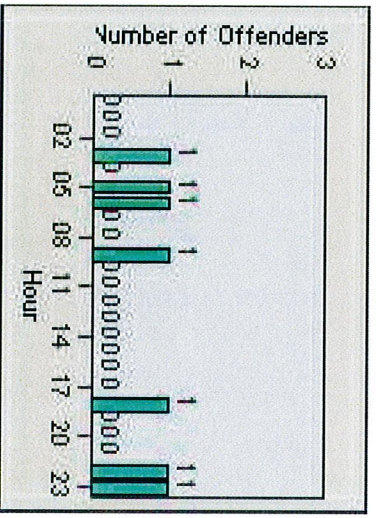

**CONTRACT:** Sacramento      **LOCATION:** SAC-ECEA-01 Eastern Ave  
**DATE FROM:** 01-Aug-2015      **DATE TO:** 31-Aug-2015



LANE 1



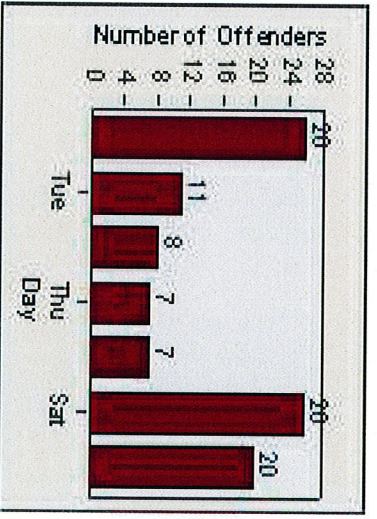
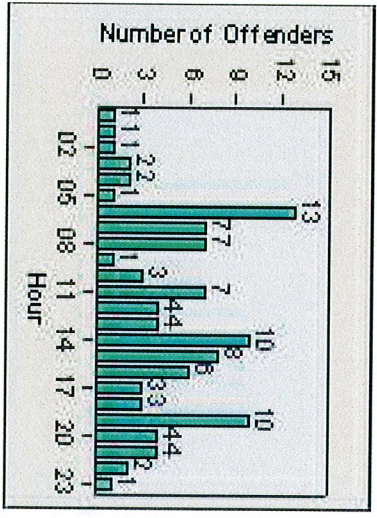
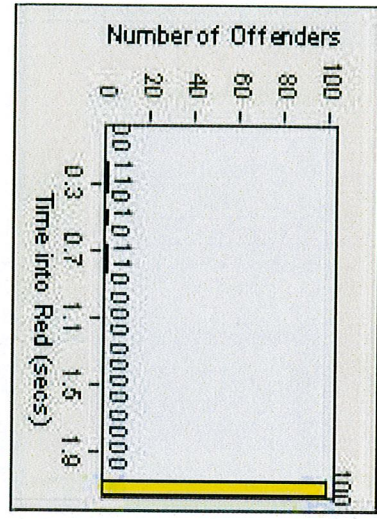
LANE 2



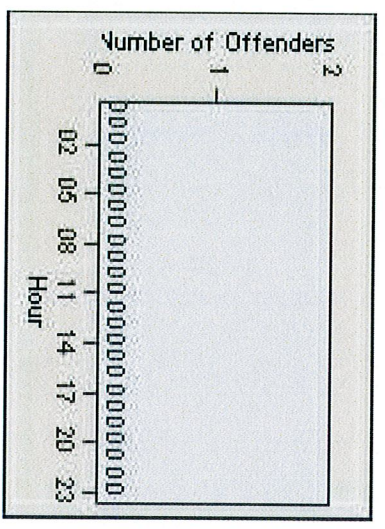
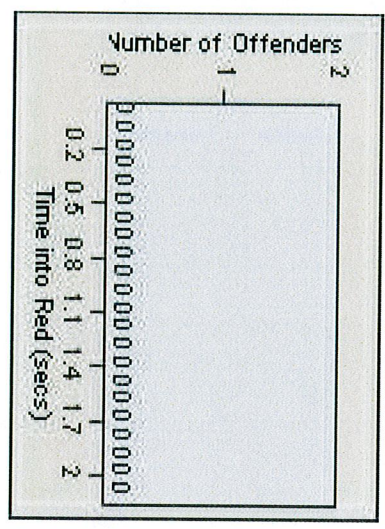
LANE 3

# Redflex Redlight Offender Statistics

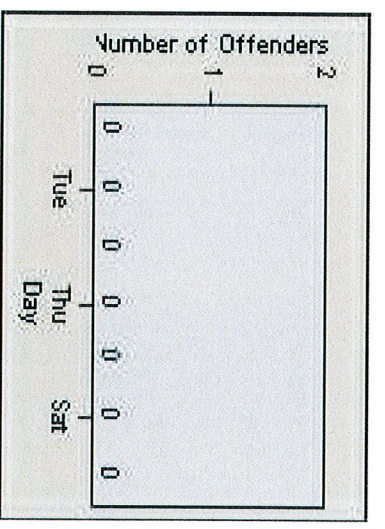
**ONTRACT:** Sacramento      **LOCATION:** SAC-ECEA-01 Eastern Ave  
**ATE FROM:** 01-Aug-2015      **DATE TO:** 31-Aug-2015



LANE 4

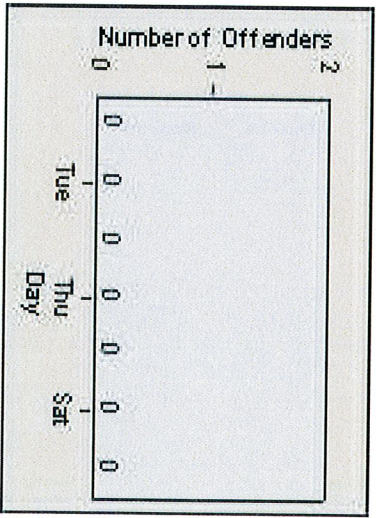
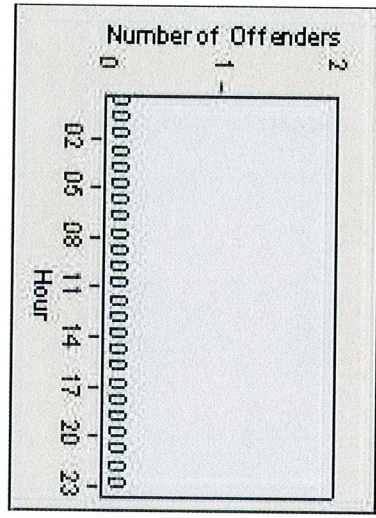



LANE 5

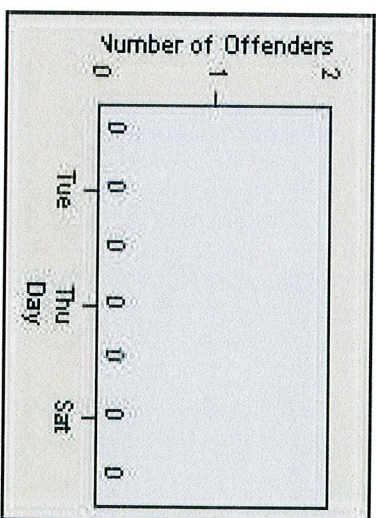
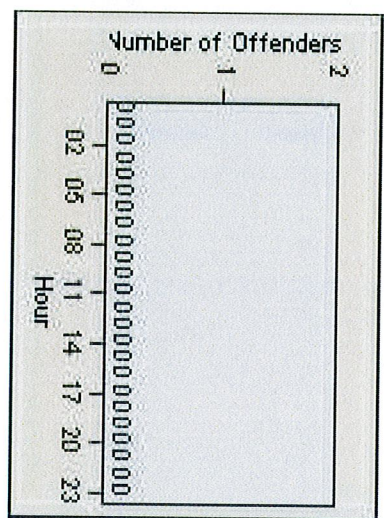
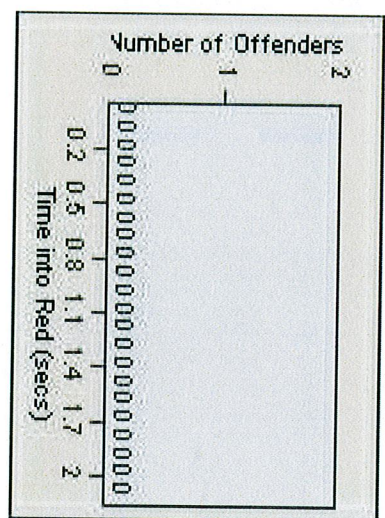


# Redflex Redlight Offender Statistics

CONTRACT: Sacramento LOCATION: SAC-ECECA-01 Eastern Ave  
DATE FROM: 01-Aug-2015 DATE TO: 31-Aug-2015



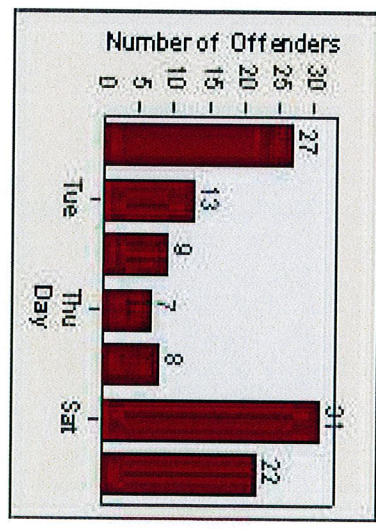
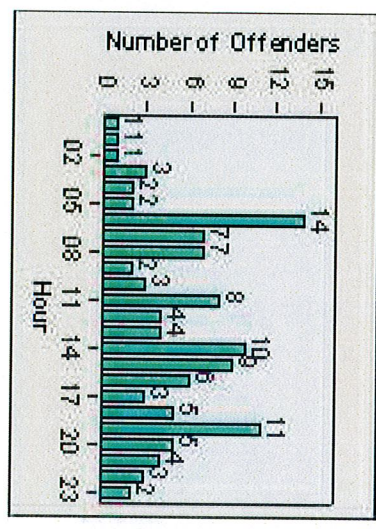

LANE 6



LANE TOTAL

# Redflex Redlight Offender Statistics

**ONTRACT:** Sacramento      **LOCATION:** SAC-ECEA-01 Eastern Ave  
**ATE FROM:** 01-Aug-2015      **DATE TO:** 31-Aug-2015



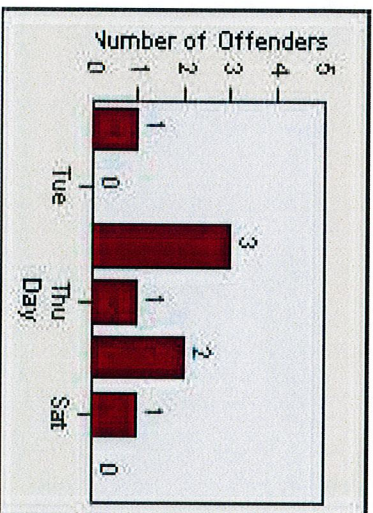
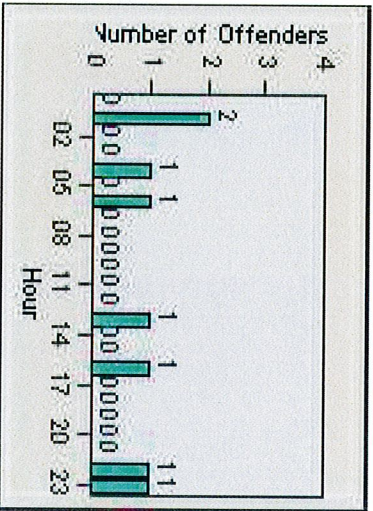
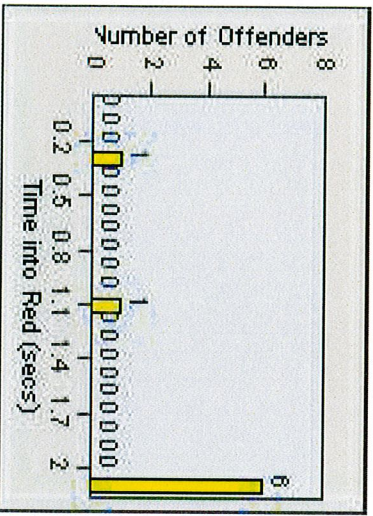


# Redflex Redlight Offender Statistics

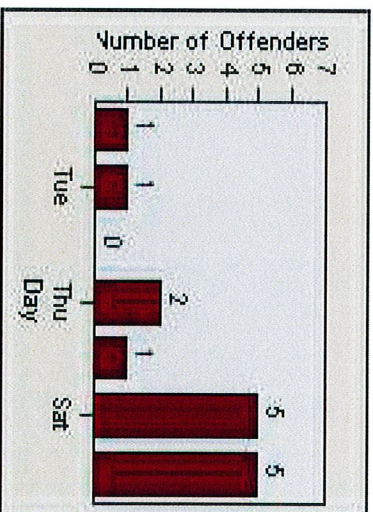
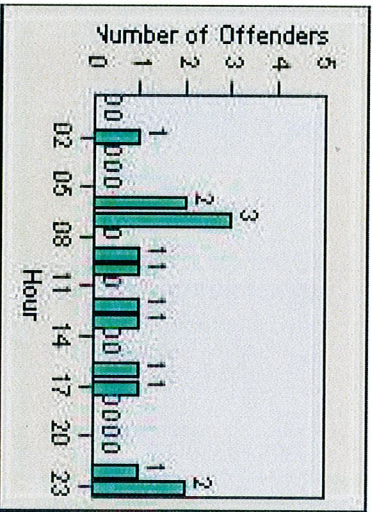

**CONTRACT:** Sacramento      **LOCATION:** SAC-ELD01 Don Julio Blvd and Elkhorn Blvd  
**DATE FROM:** 01-Aug-2015      **DATE TO:** 31-Aug-2015



LANE 1



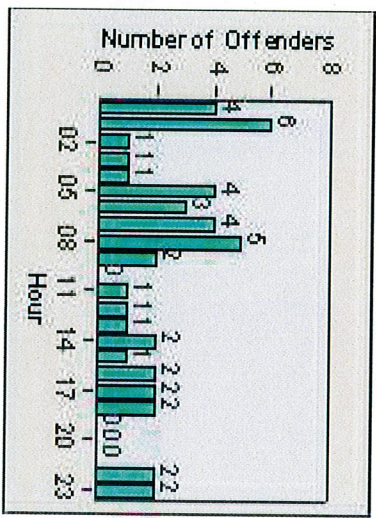
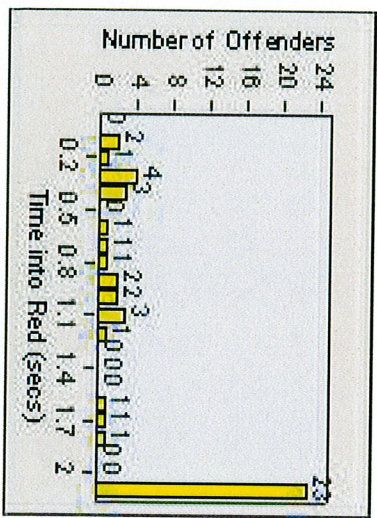
LANE 2



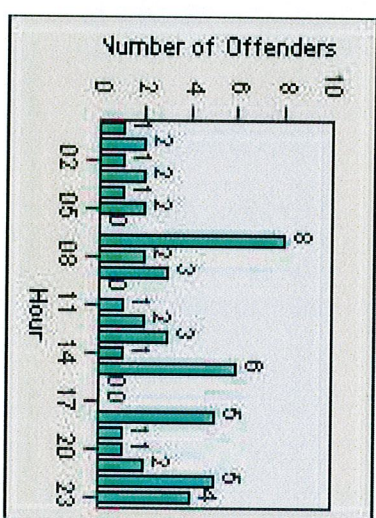
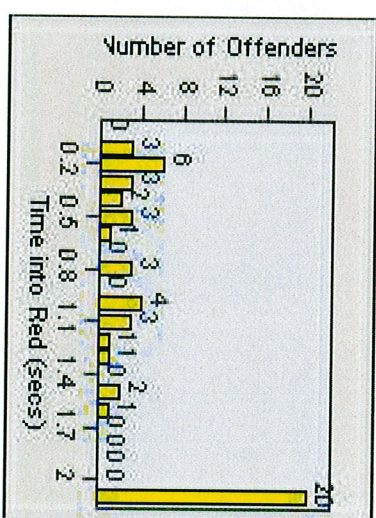
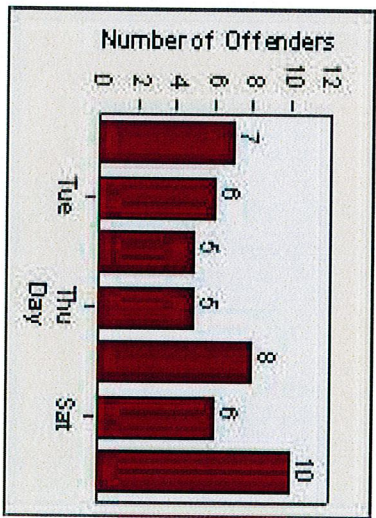
LANE 3

# Redflex Redlight Offender Statistics

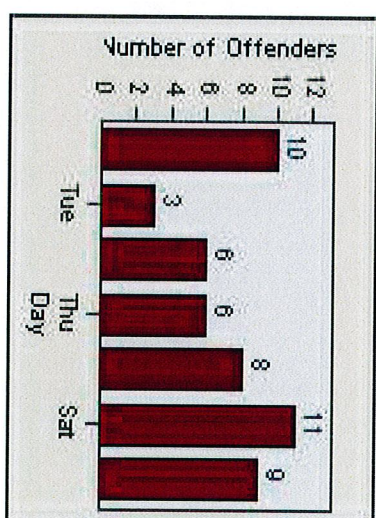
**CONTRACT:** Sacramento      **LOCATION:** SAC-ELDJ-01 Don Julio Blvd and Elkhorn Blvd  
**DATE FROM:** 01-Aug-2015      **DATE TO:** 31-Aug-2015



LANE 4

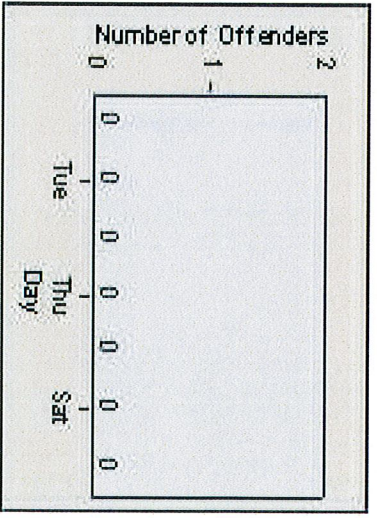
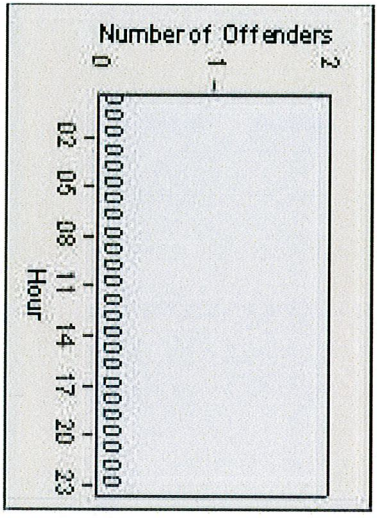



LANE 5

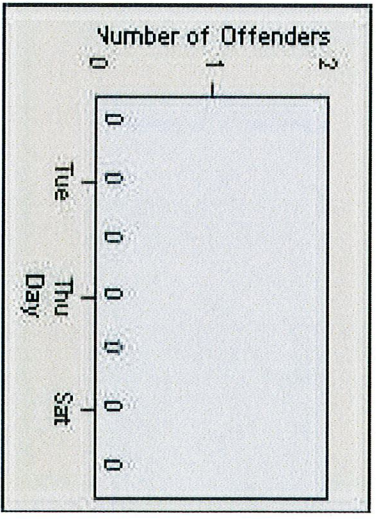
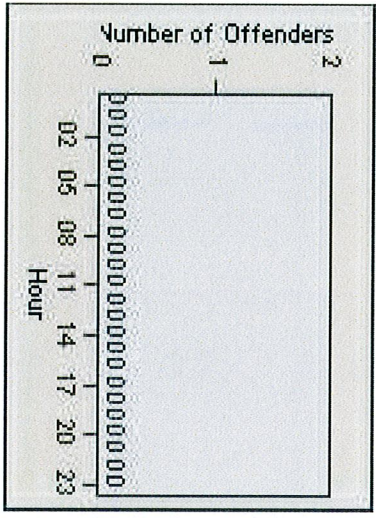
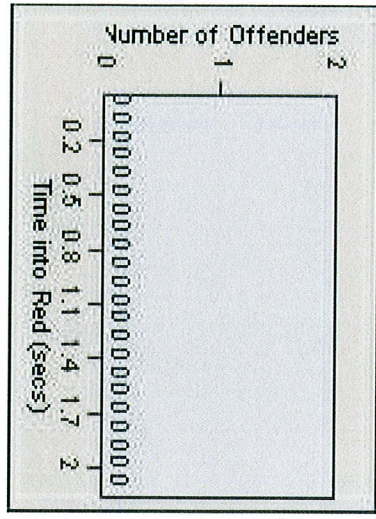


# edflex Redlight Offender Statistics

**CONTRACT:** Sacramento  
**LOCATION:** SAC-ELDJ-01 Don Julio Blvd and Elkhorn Blvd  
**DATE FROM:** 01-Aug-2015  
**DATE TO:** 31-Aug-2015



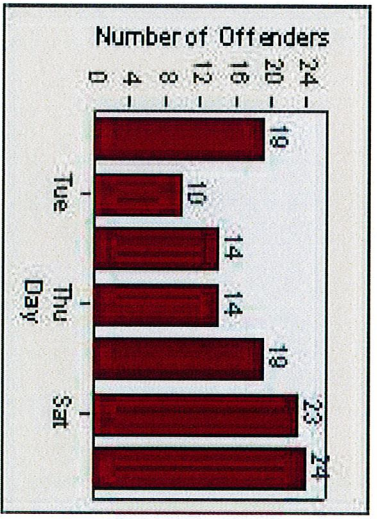
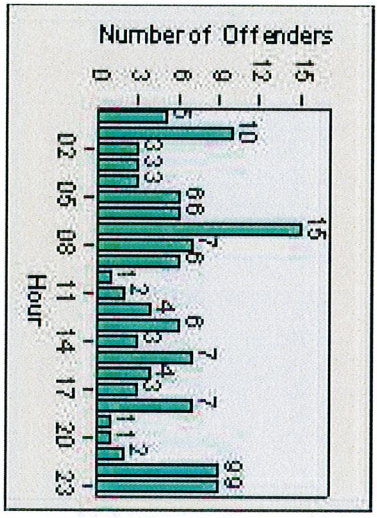
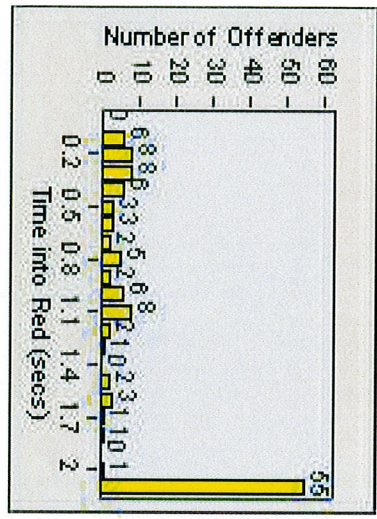
LANE 6



LANE TOTAL

# Redflex Redlight Offender Statistics

**ONTRACT:** Sacramento      **LOCATION:** SAC-ELDJ-01 Don Julio Blvd and Elkhorn Blvd  
**ATE FROM:** 01-Aug-2015      **DATE TO:** 31-Aug-2015

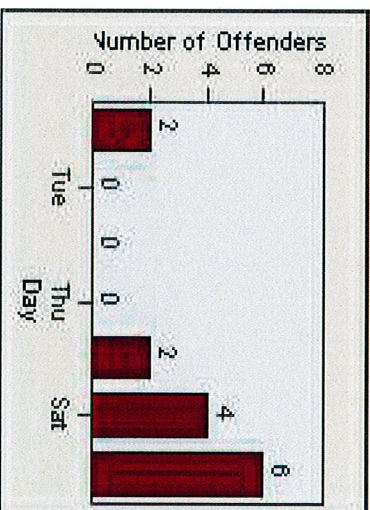
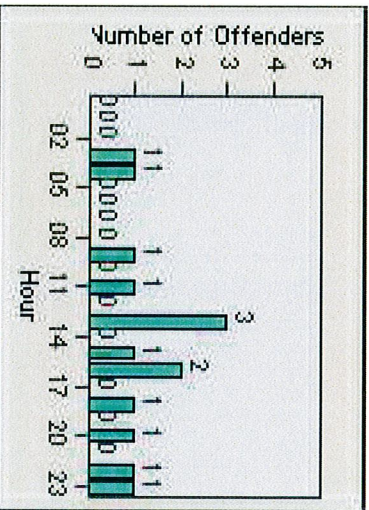
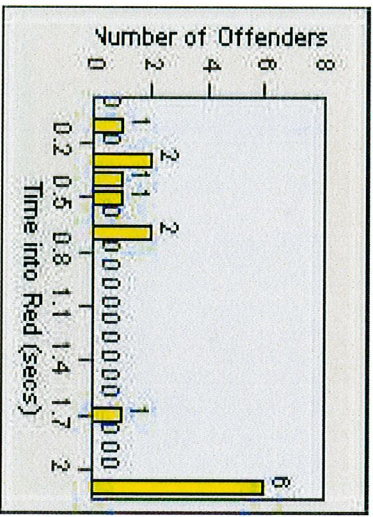


# Redflex Redlight Offender Statistics

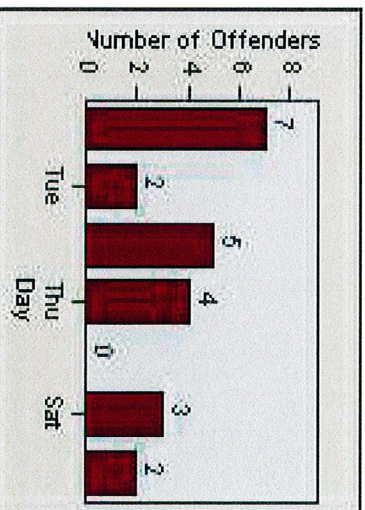
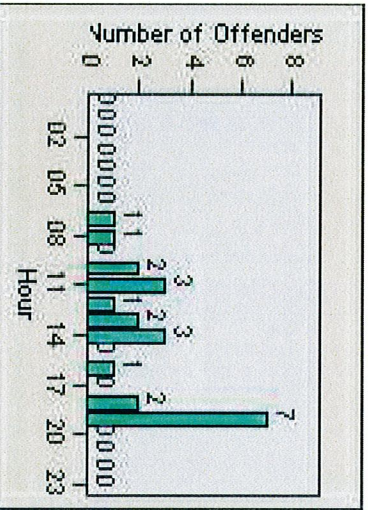
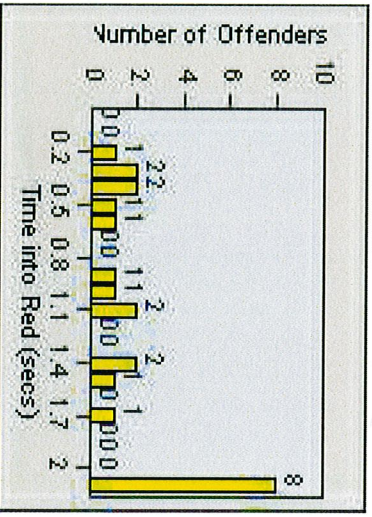
**CONTRACT:** Sacramento      **LOCATION:** SAC-FLLI-01 Lindale Dr and Florin Rd  
**DATE FROM:** 01-Aug-2015      **DATE TO:** 31-Aug-2015



LANE 1



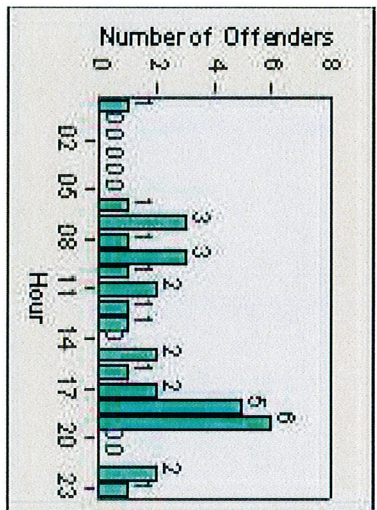
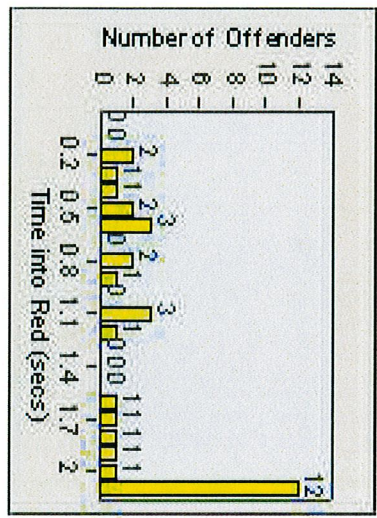
LANE 2



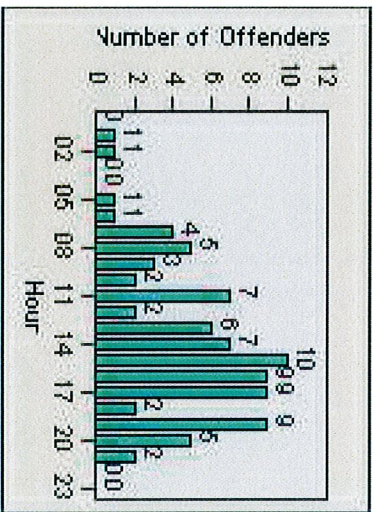
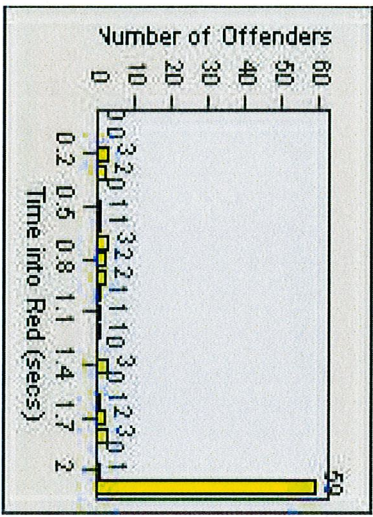
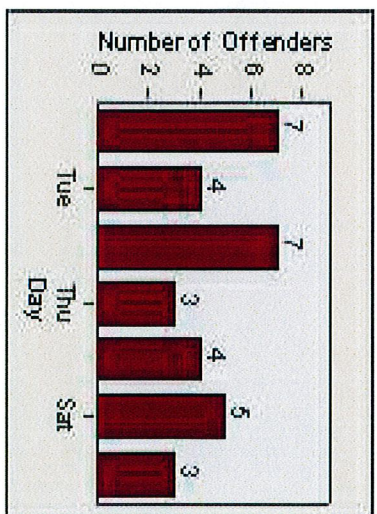
LANE 3

# Redflex Redlight Offender Statistics

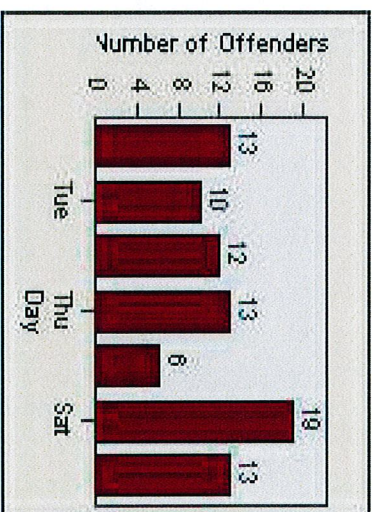
**CONTRACT:** Sacramento      **LOCATION:** SAC-FLLI-01 Lindale Dr and Florin Rd  
**DATE FROM:** 01-Aug-2015      **DATE TO:** 31-Aug-2015



LANE 4

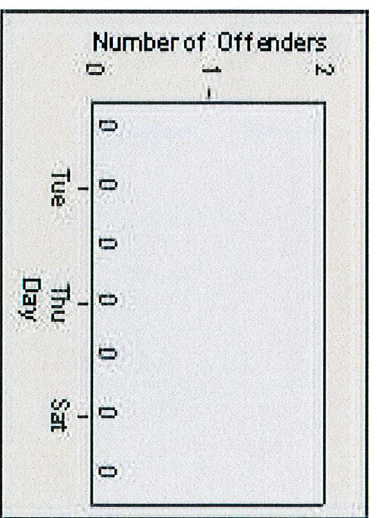
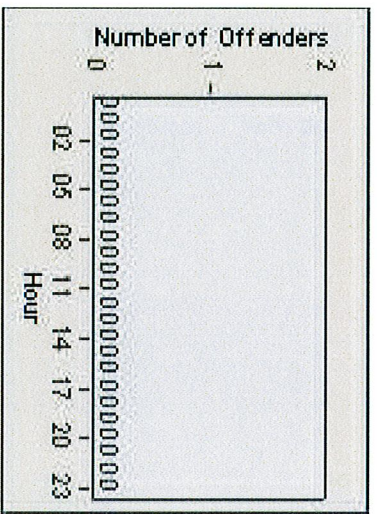



LANE 5

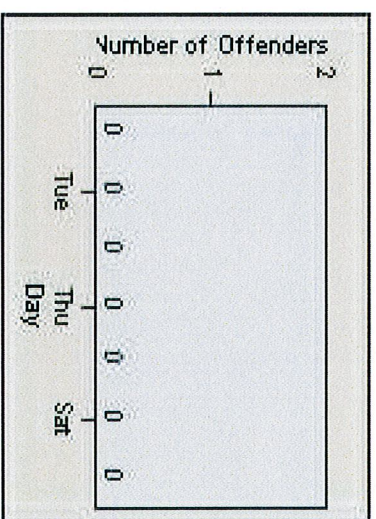
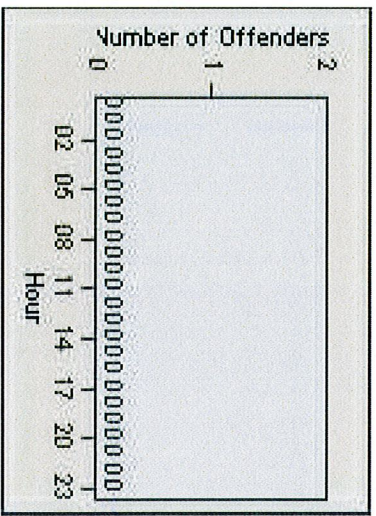
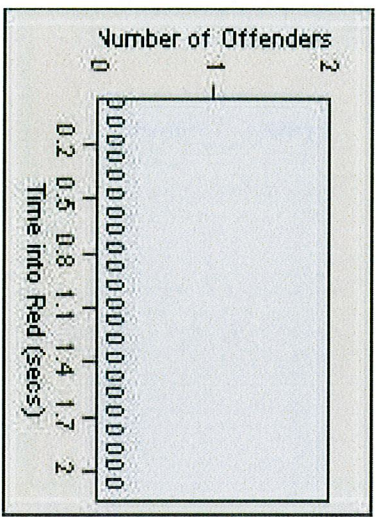


# Redflex Redlight Offender Statistics

**CONTRACT:** Sacramento      **LOCATION:** SAC-FLLI-01 Lindale Dr and Florin Rd  
**DATE FROM:** 01-Aug-2015      **DATE TO:** 31-Aug-2015



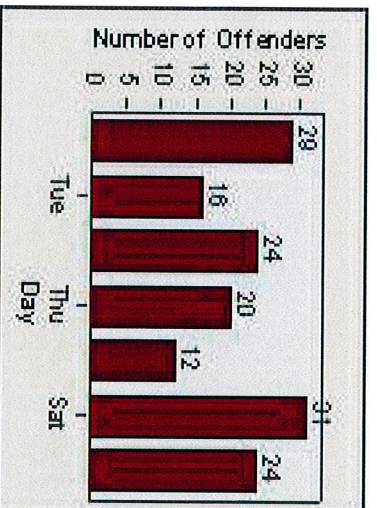
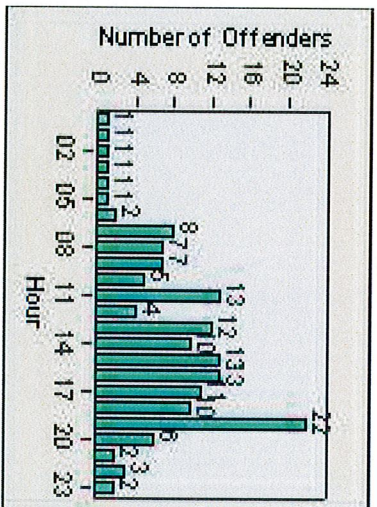
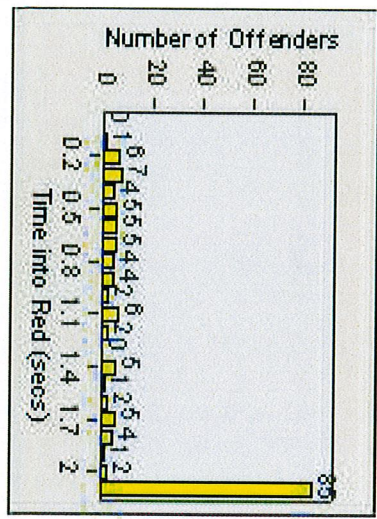
LANE 6



LANE TOTAL

# Redflex Redlight Offender Statistics

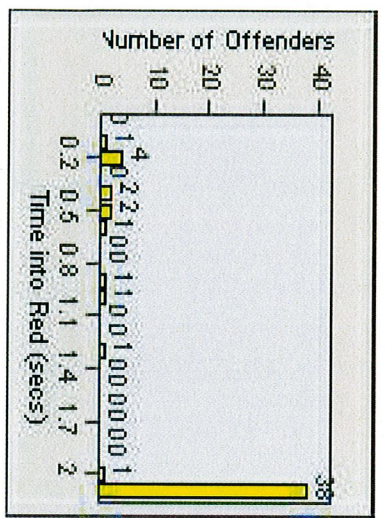
CONTRACT: Sacramento LOCATION: SAC-FLLI-01 Lindale Dr and Florin Rd  
 DATE FROM: 01-Aug-2015 DATE TO: 31-Aug-2015



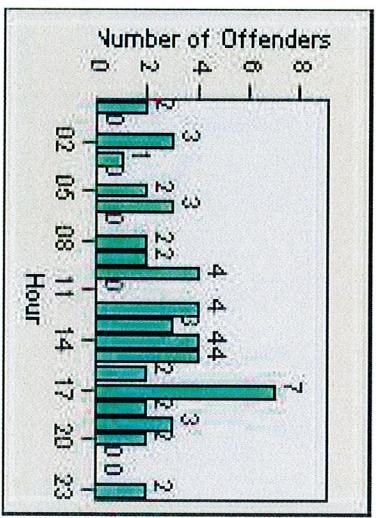


# Redflex Redlight Offender Statistics

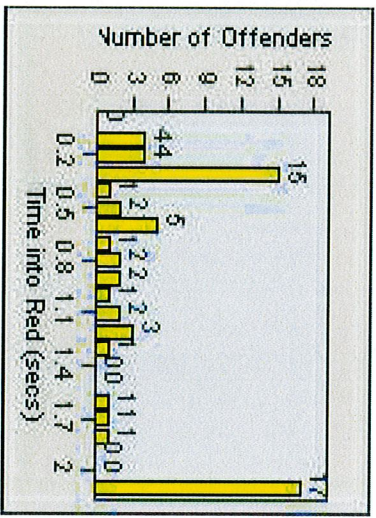
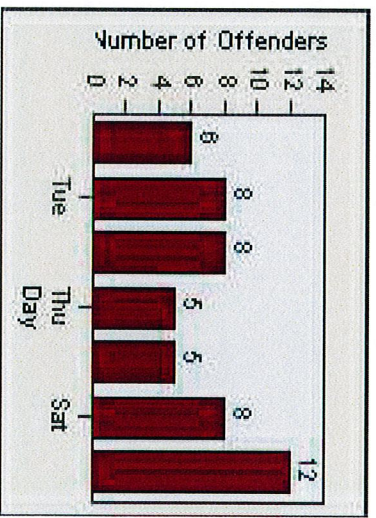
**CONTRACT:** Sacramento      **LOCATION:** SAC-ARCH-01 Challenge Way  
**DATE FROM:** 01-Aug-2015      **DATE TO:** 31-Aug-2015



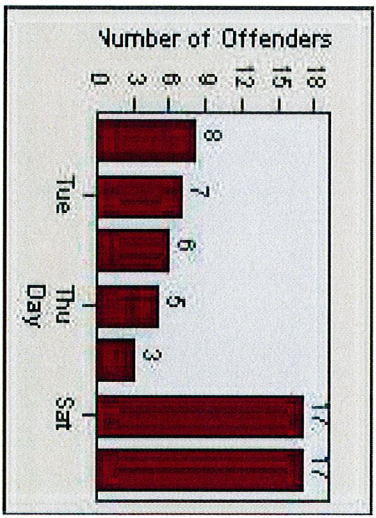
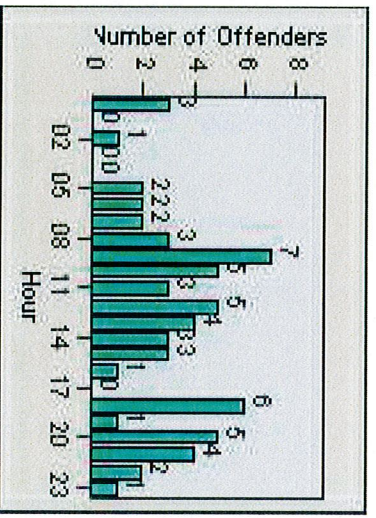
LANE 1



LANE 2

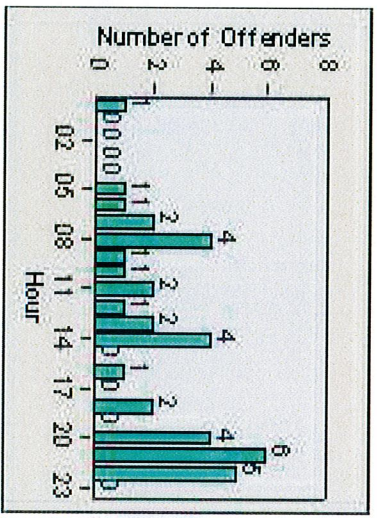
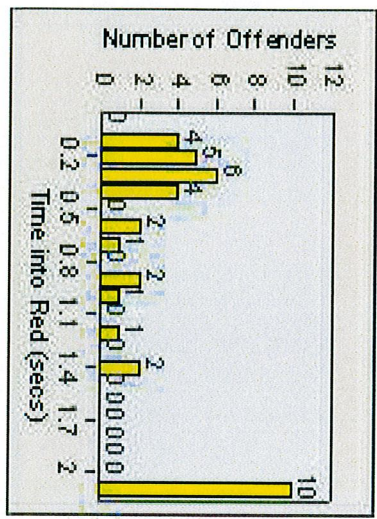


LANE 3

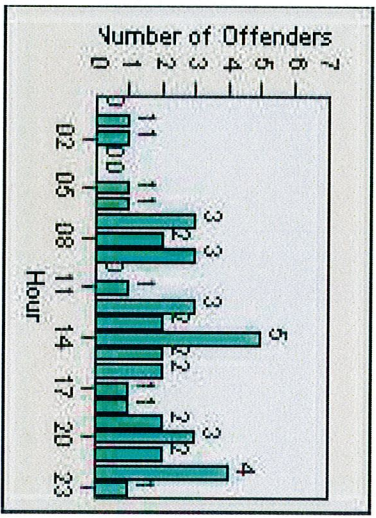
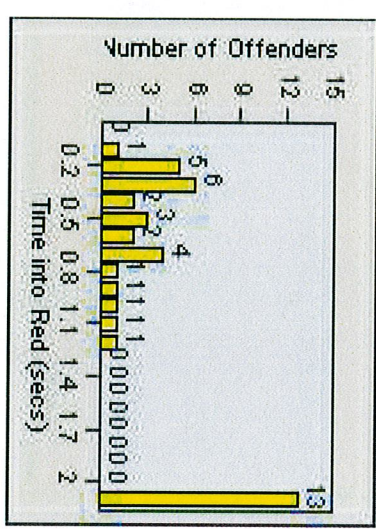
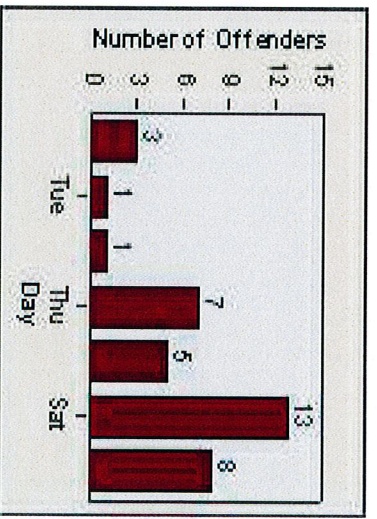


# Redflex Redlight Offender Statistics

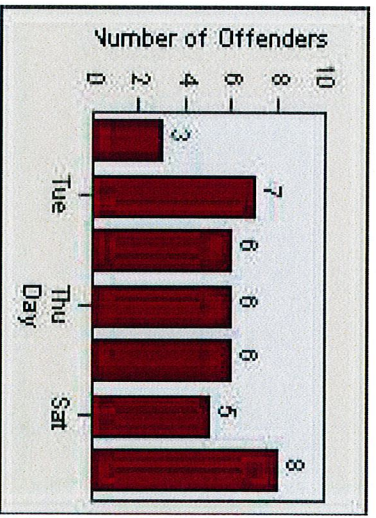
**CONTRACT:** Sacramento      **LOCATION:** SAC-ARCH-01 Challenge Way  
**DATE FROM:** 01-Aug-2015      **DATE TO:** 31-Aug-2015



LANE 4

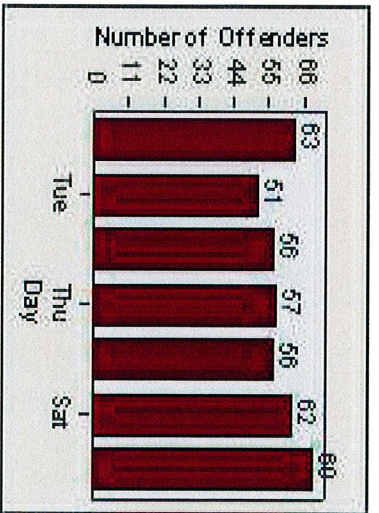
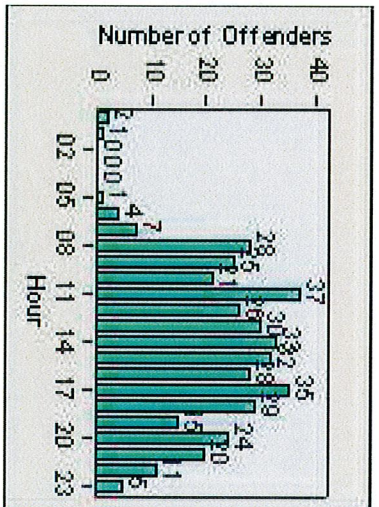
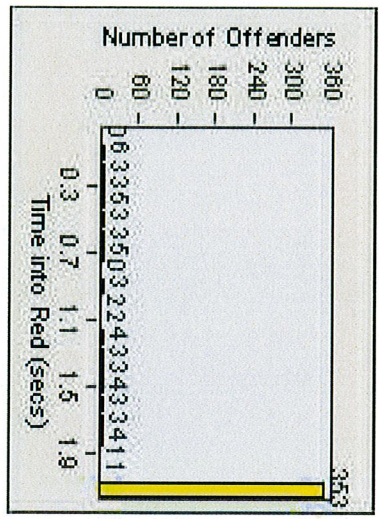


LANE 5

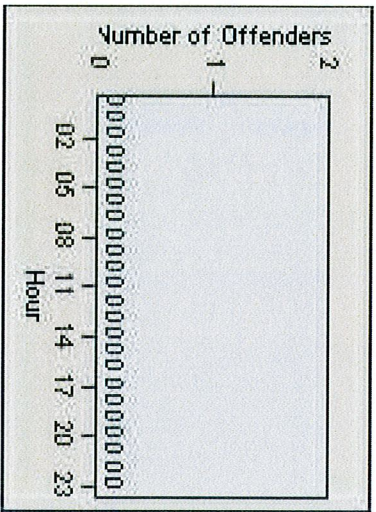
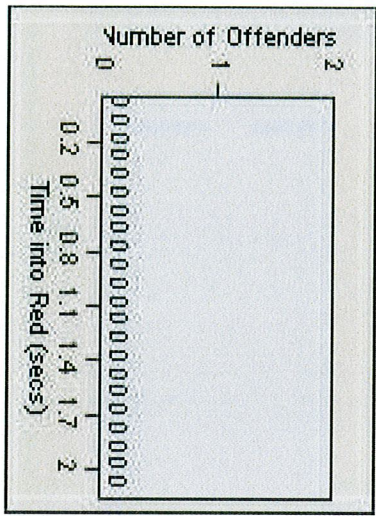


# Redflex Redlight Offender Statistics

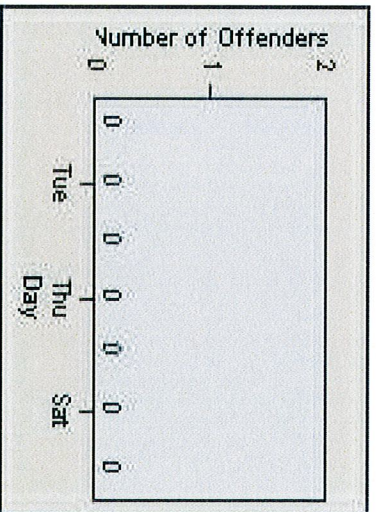
**CONTRACT:** Sacramento      **LOCATION:** SAC-ARCH-01 Challenge Way  
**DATE FROM:** 01-Aug-2015      **DATE TO:** 31-Aug-2015



LANE 6

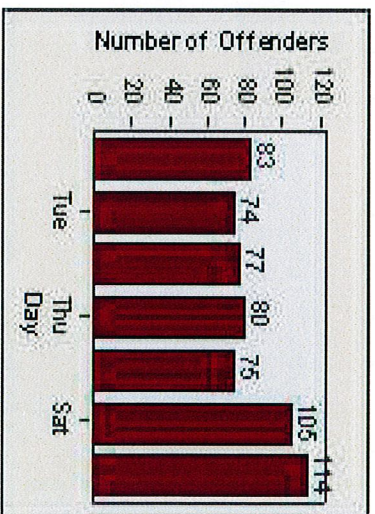
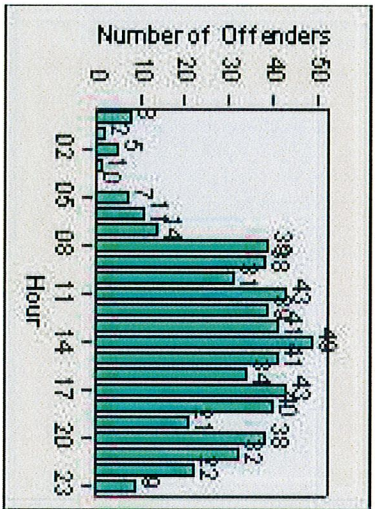
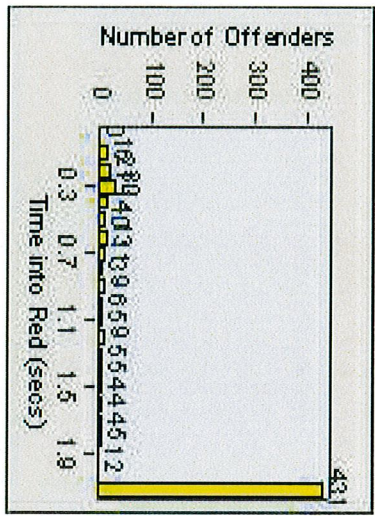


LANE TOTAL



# Redflex Redlight Offender Statistics

**CONTRACT:** Sacramento      **LOCATION:** SAC-ARCH-01 Challenge Way  
**DATE FROM:** 01-Aug-2015      **DATE TO:** 31-Aug-2015

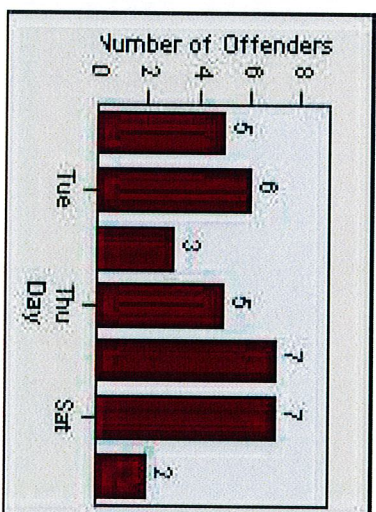
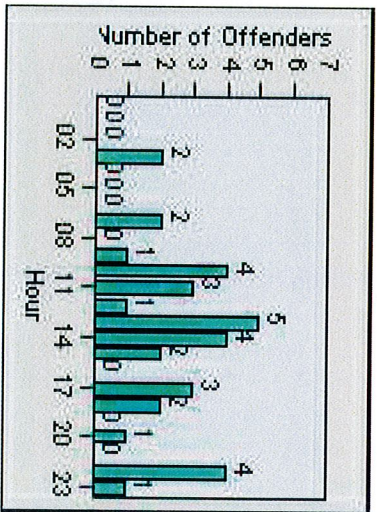
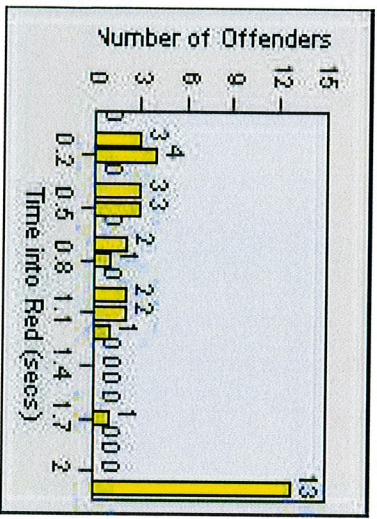


# Redflex Redlight Offender Statistics

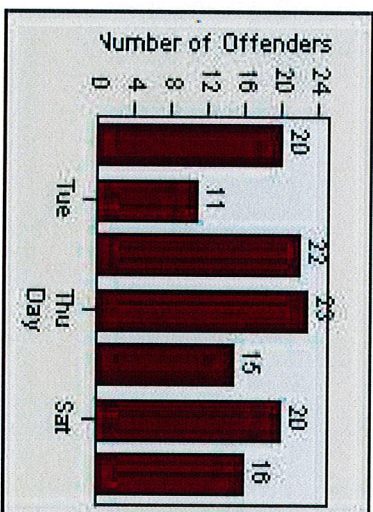
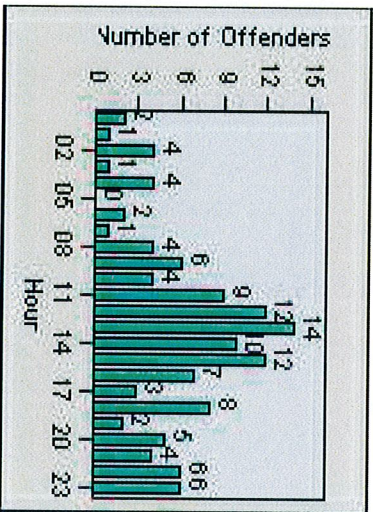
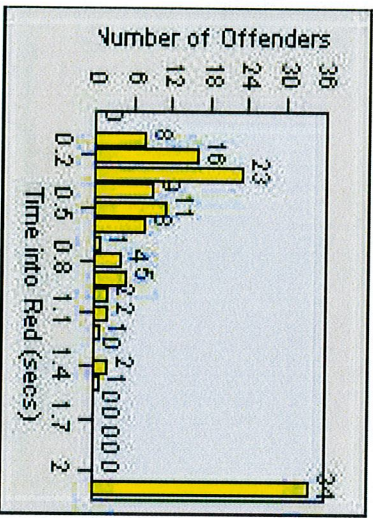
**CONTRACT:** Sacramento      **LOCATION:** SAC-ISFI-01 I Street and 5th Street  
**DATE FROM:** 01-Aug-2015      **DATE TO:** 31-Aug-2015



LANE 1



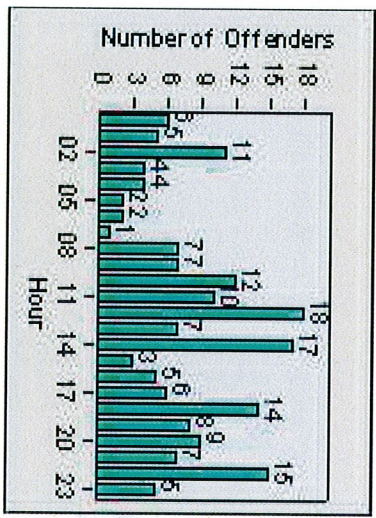
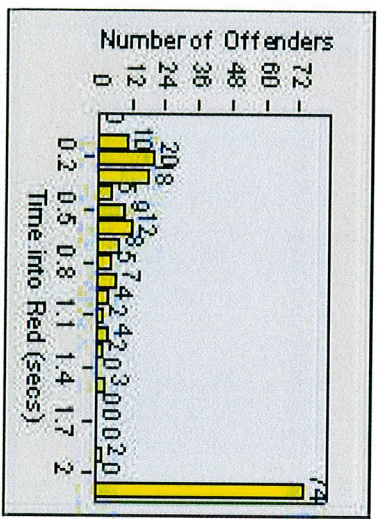
LANE 2



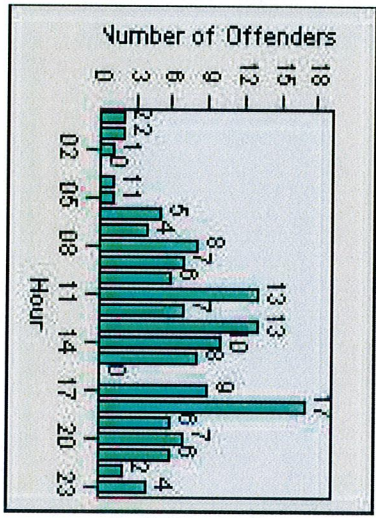
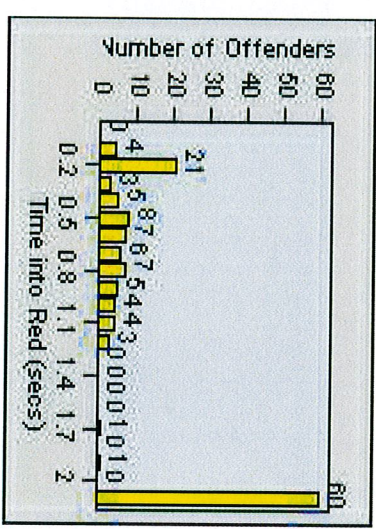
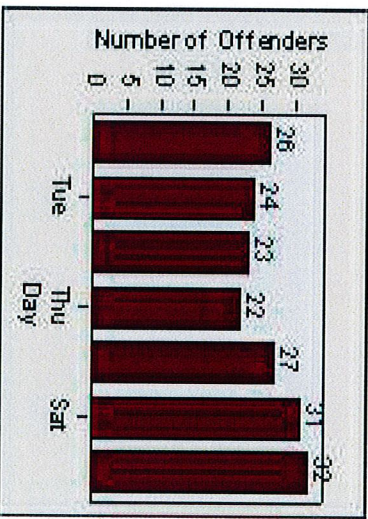
LANE 3

# Redflex Redlight Offender Statistics

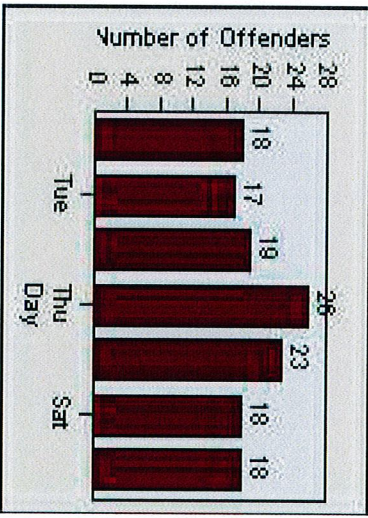
CONTRACT: Sacramento LOCATION: SAC-ISFI-01 I Street and 5th Street  
 DATE FROM: 01-Aug-2015 DATE TO: 31-Aug-2015



LANE 4

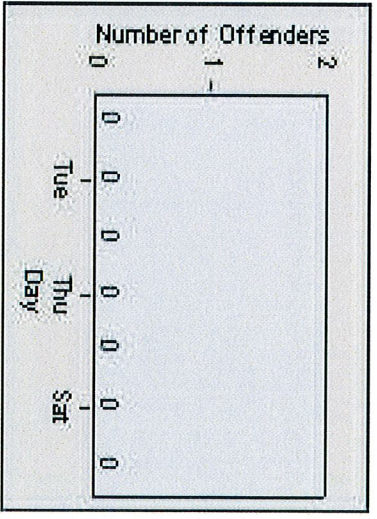
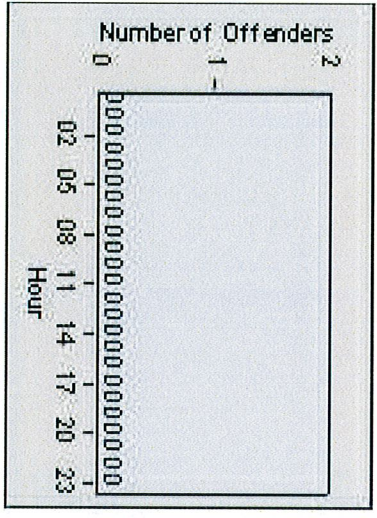
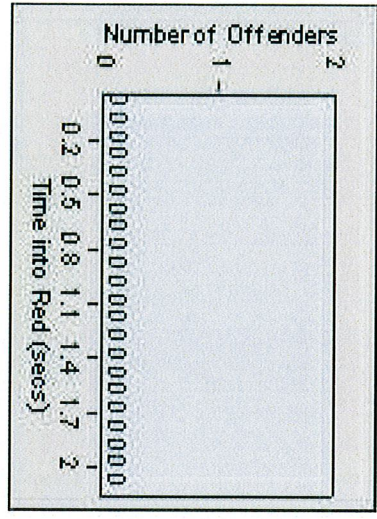


LANE 5

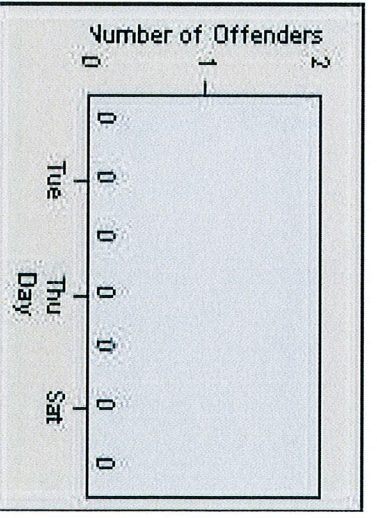
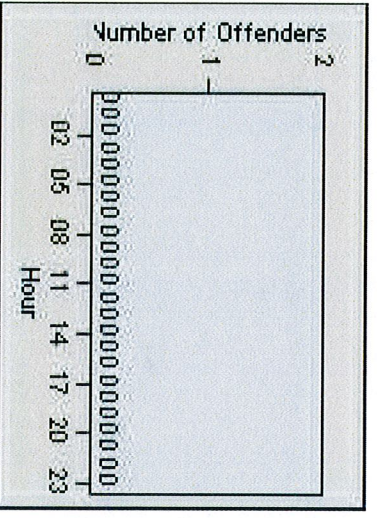
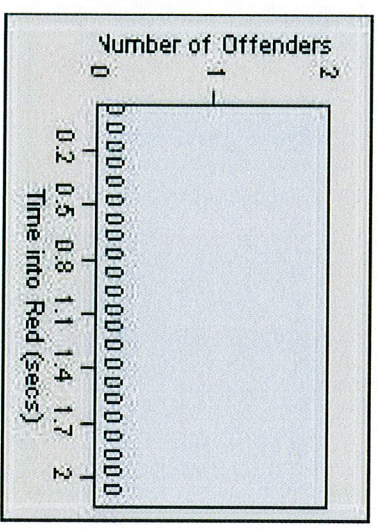


# Redflex Redlight Offender Statistics

**CONTRACT:** Sacramento      **LOCATION:** SAC-JSFI-01 I Street and 5th Street  
**DATE FROM:** 01-Aug-2015      **DATE TO:** 31-Aug-2015



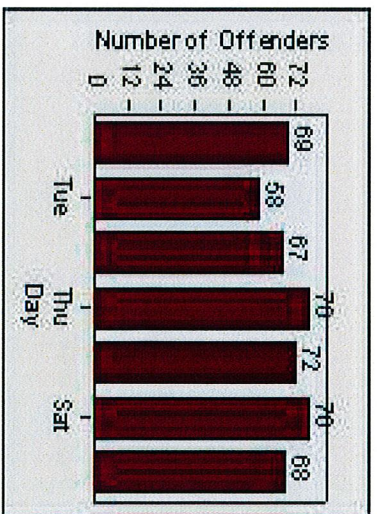
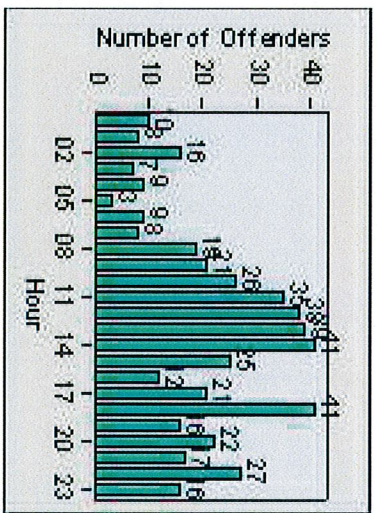
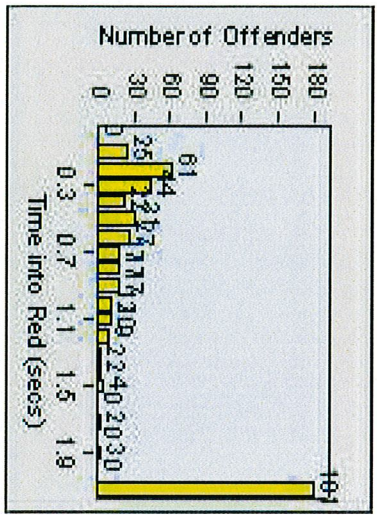
LANE 6



LANE TOTAL

# Redflex Redlight Offender Statistics

**CONTRACT:** Sacramento      **LOCATION:** SAC-ISFI-01 I Street and 5th Street  
**DATE FROM:** 01-Aug-2015      **DATE TO:** 31-Aug-2015



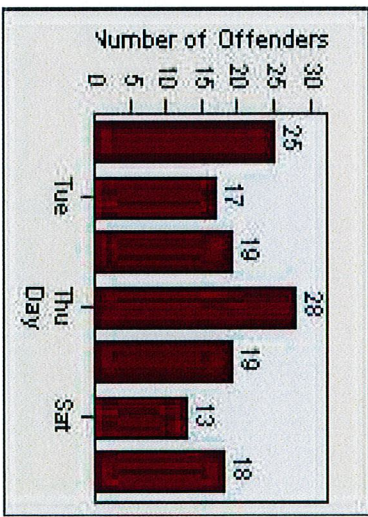
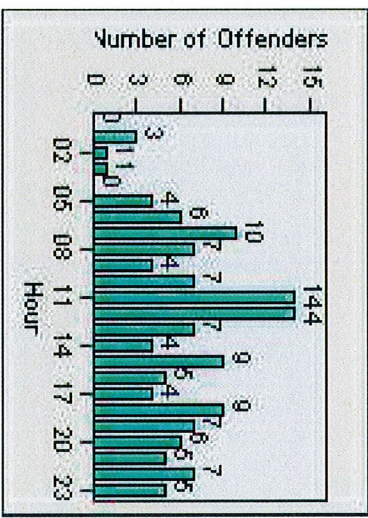
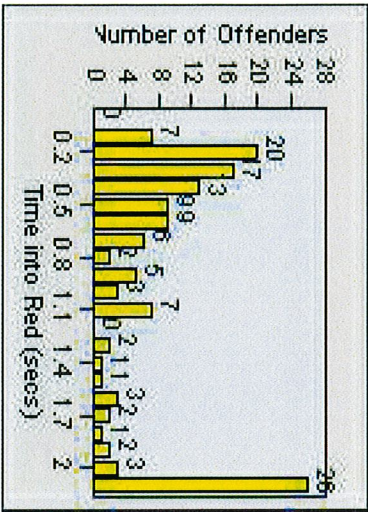


# Redflex Redlight Offender Statistics

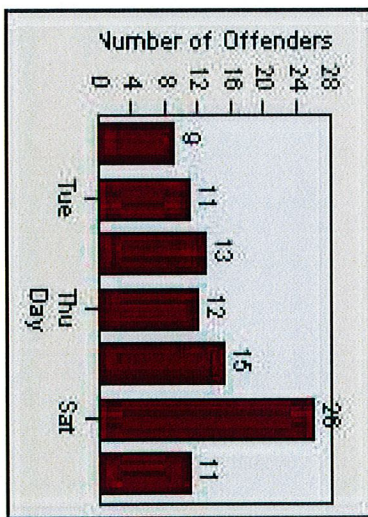
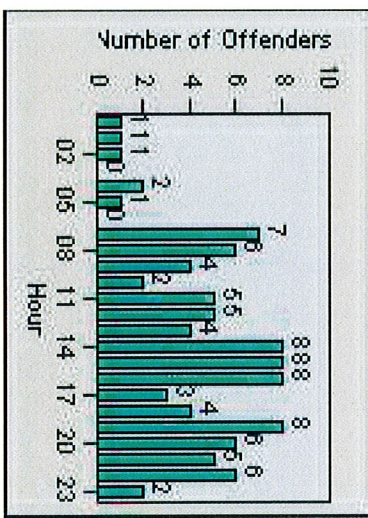
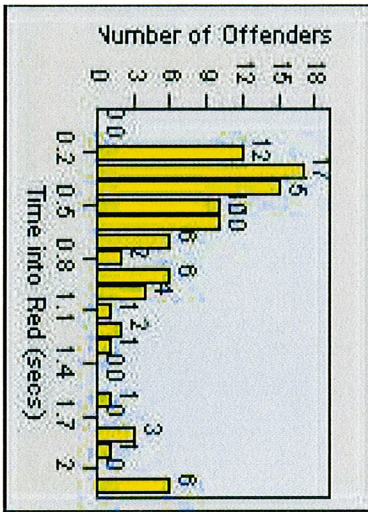
**CONTRACT:** Sacramento  
**LOCATION:** SAC-CA99-01 Route 99  
**DATE FROM:** 01-Aug-2015  
**DATE TO:** 31-Aug-2015



LANE 1



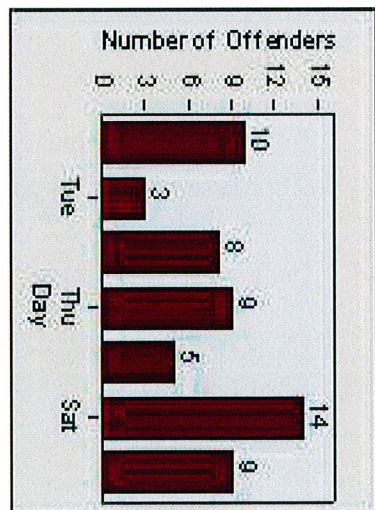
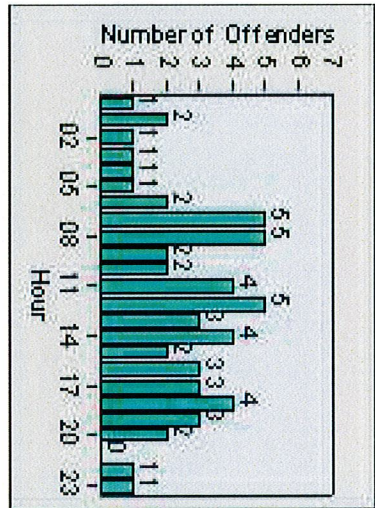
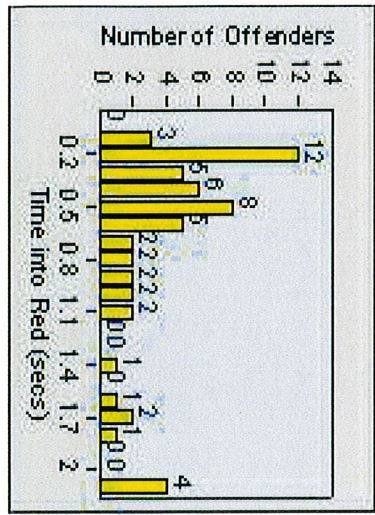
LANE 2



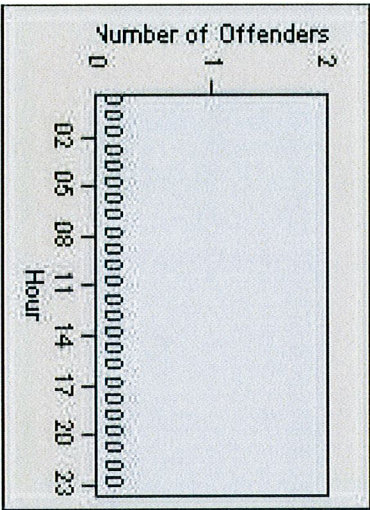
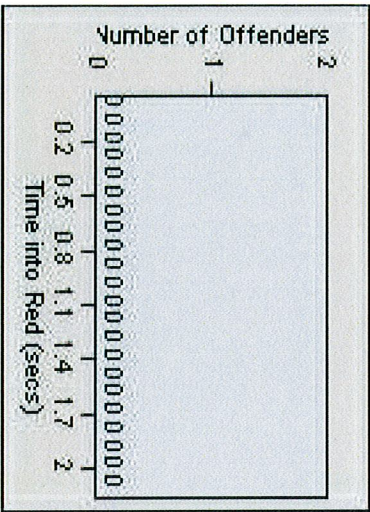
LANE 3

# Redflex Redlight Offender Statistics

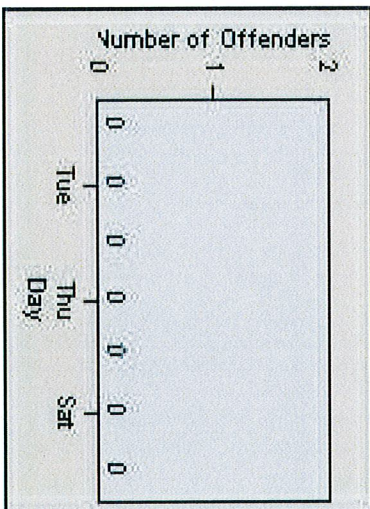
CONTRACT: Sacramento LOCATION: SAC-CA99-01 Route 99  
 DATE FROM: 01-Aug-2015 DATE TO: 31-Aug-2015



LANE 4

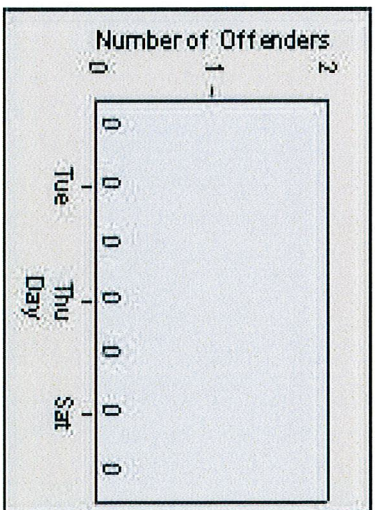
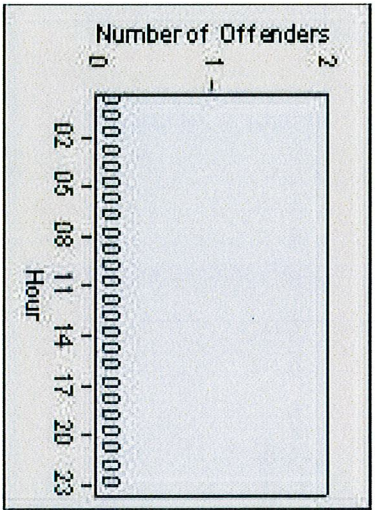
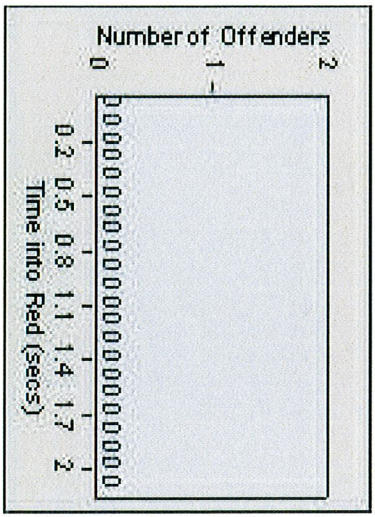


LANE 5

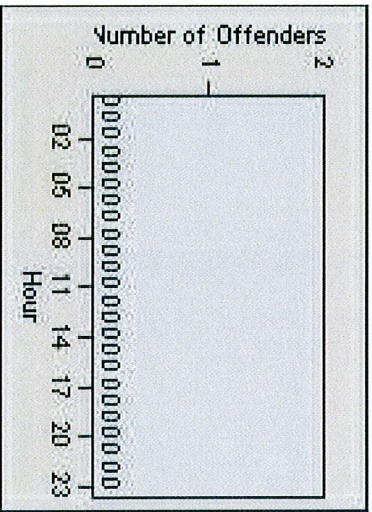
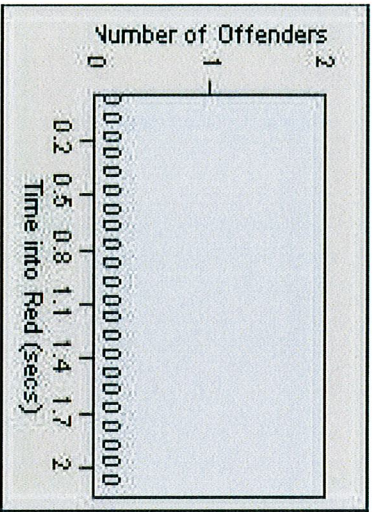


# Redflex Redlight Offender Statistics

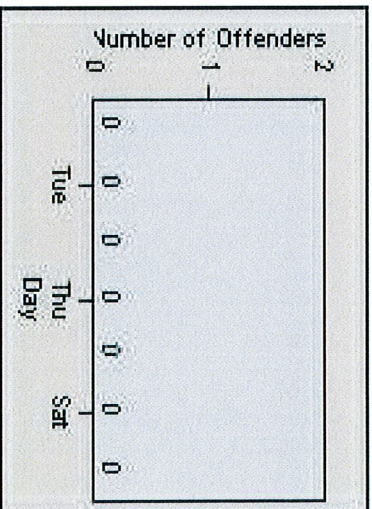
CONTRACT: Sacramento LOCATION: SAC-CA99-01 Route 99  
DATE FROM: 01-Aug-2015 DATE TO: 31-Aug-2015



LANE 6

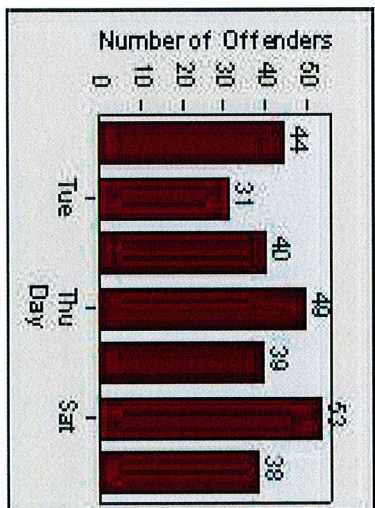
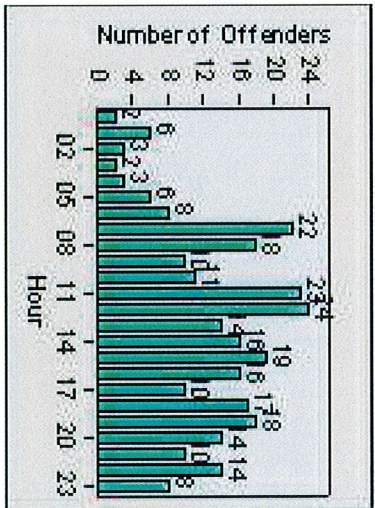
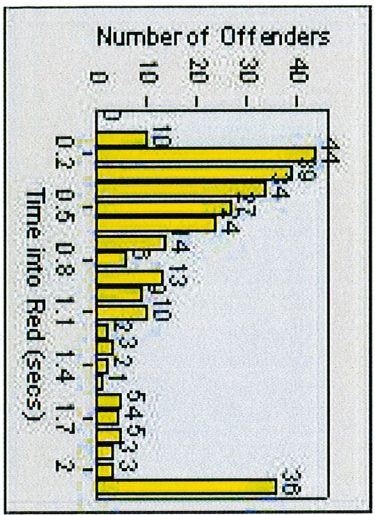


LANE TOTAL



# Redflex Redlight Offender Statistics

**CONTRACT:** Sacramento      **LOCATION:** SAC-CA99-01 Route 99  
**DATE FROM:** 01-Aug-2015      **DATE TO:** 31-Aug-2015

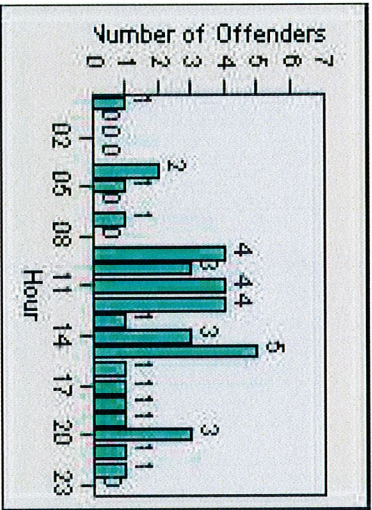
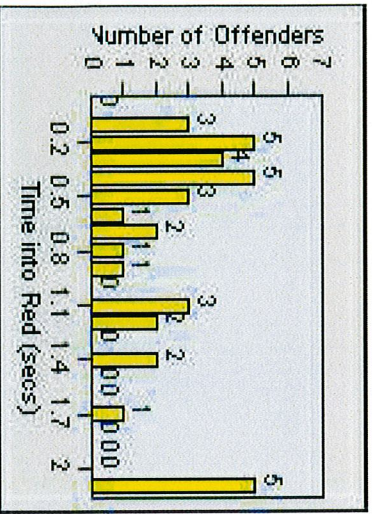


# Redflex Redlight Offender Statistics

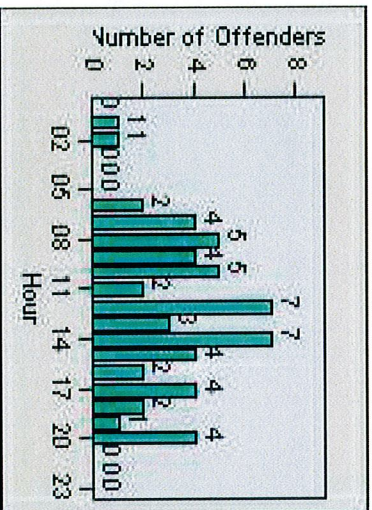
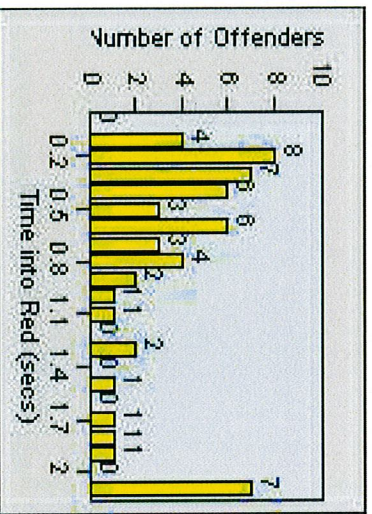
**CONTRACT:** Sacramento  
**LOCATION:** SAC-16WS-01 16th Street  
**DATE FROM:** 01-Aug-2015  
**DATE TO:** 31-Aug-2015



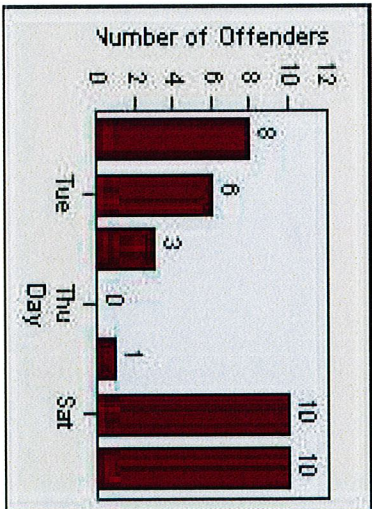
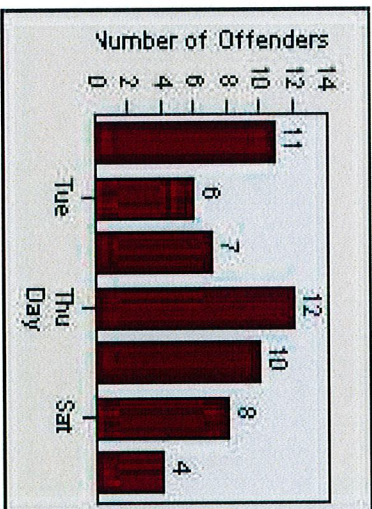
LANE 1



LANE 2



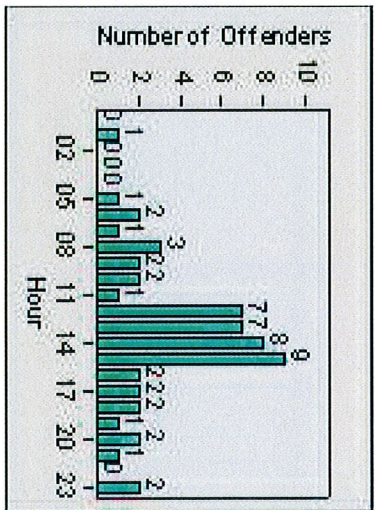
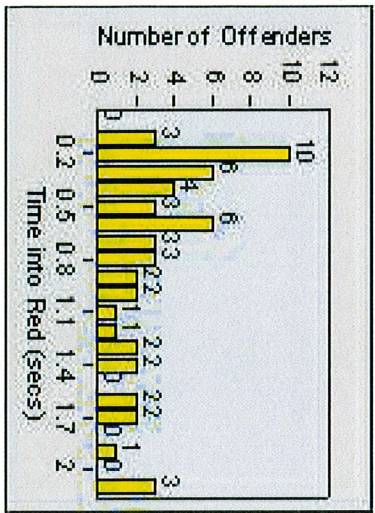
LANE 3



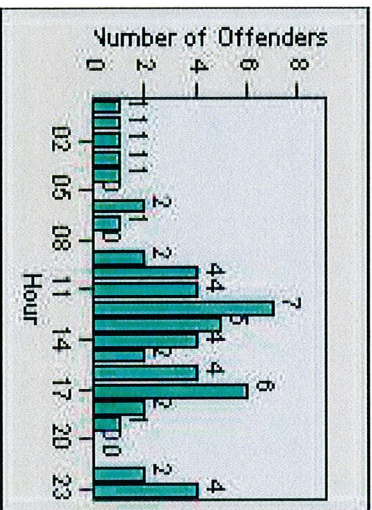
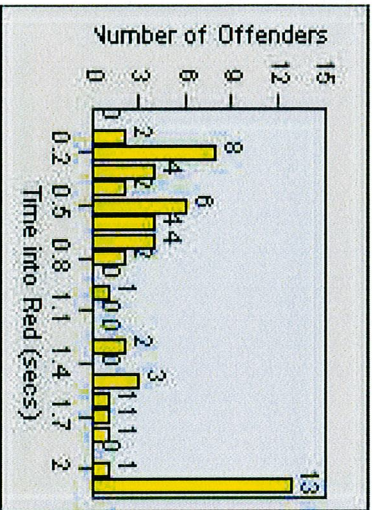
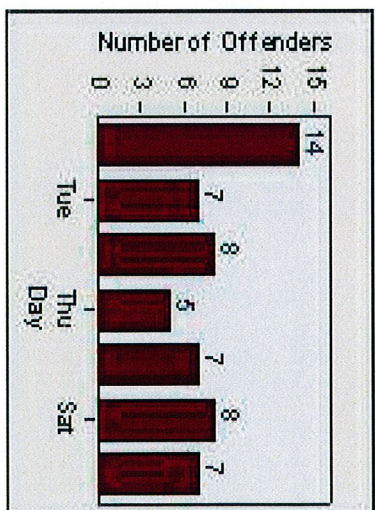
# Redflex Redlight Offender Statistics

CONTRACT: Sacramento  
 DATE FROM: 01-Aug-2015

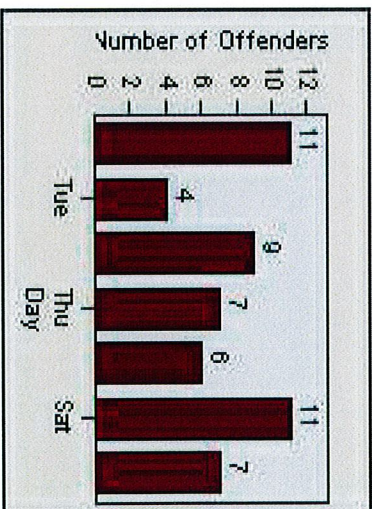
LOCATION: SAC-16WS-01 16th Street  
 DATE TO: 31-Aug-2015



LANE 4

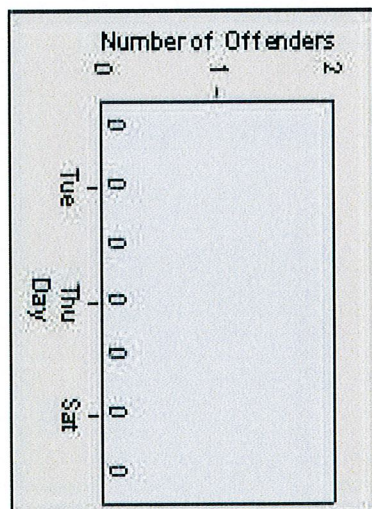
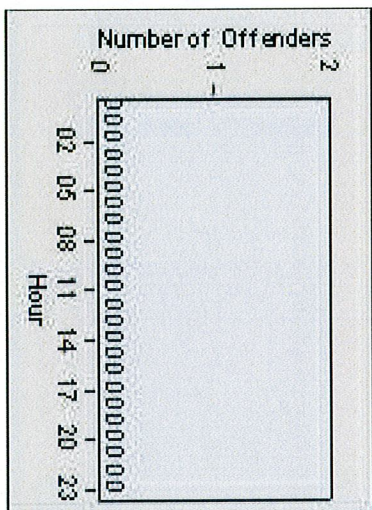
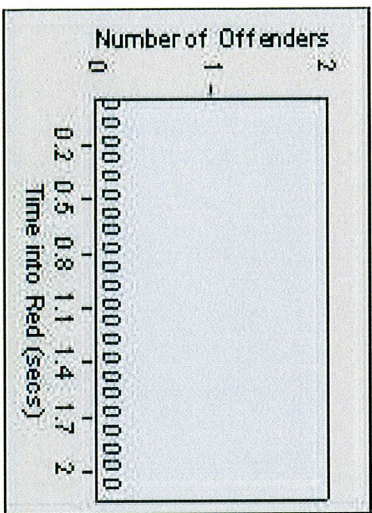


LANE 5

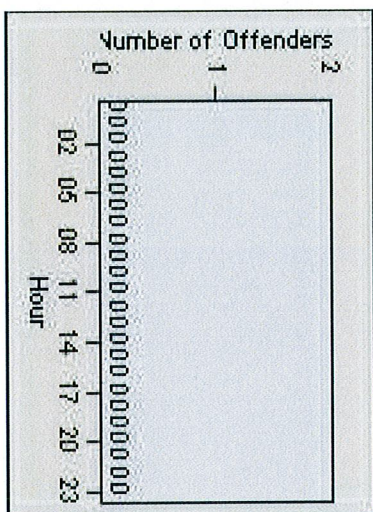
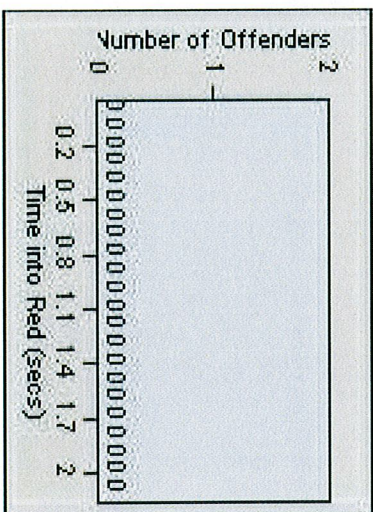


# Redflex Redlight Offender Statistics

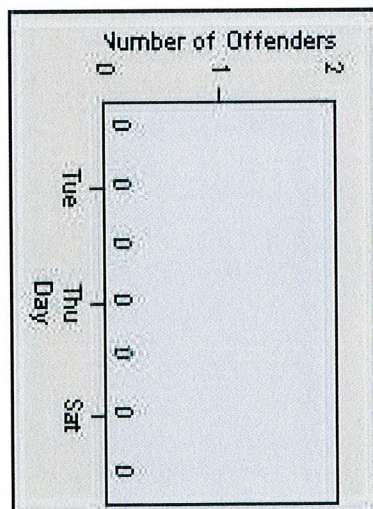
**CONTRACT:** Sacramento      **LOCATION:** SAC-16WS-01 16th Street  
**DATE FROM:** 01-Aug-2015      **DATE TO:** 31-Aug-2015



LANE 6

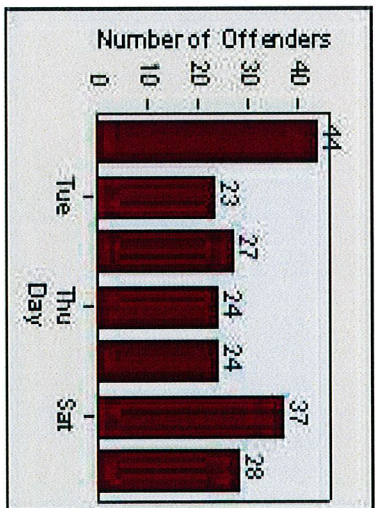
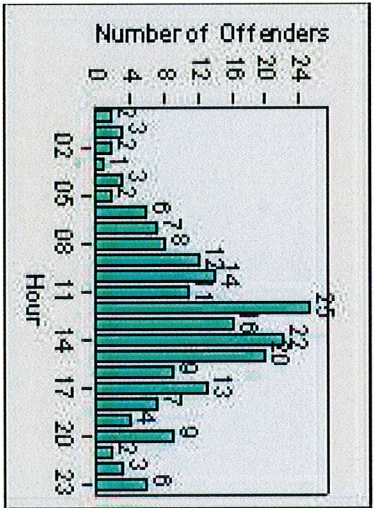
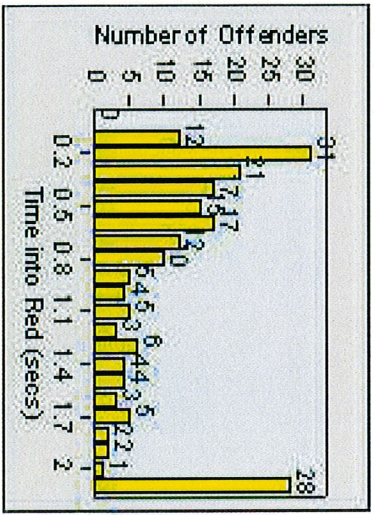


LANE TOTAL



# Redflex Redlight Offender Statistics

**CONTRACT:** Sacramento      **LOCATION:** SAC-16WS-01 16th Street  
**DATE FROM:** 01-Aug-2015      **DATE TO:** 31-Aug-2015



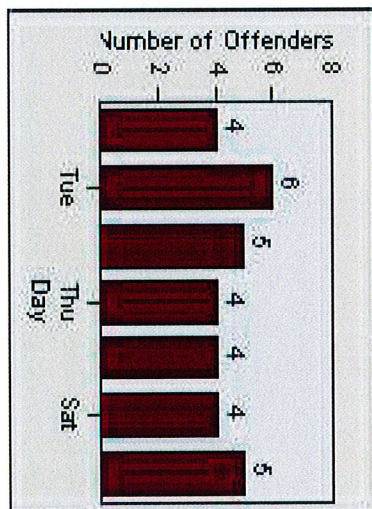
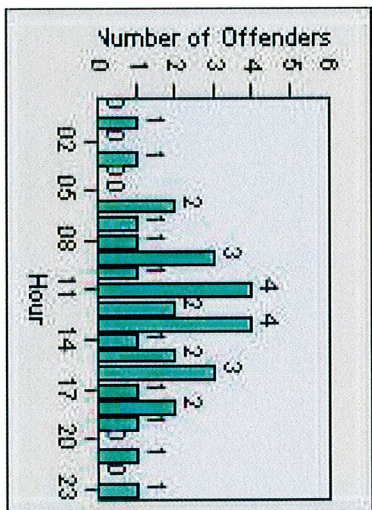
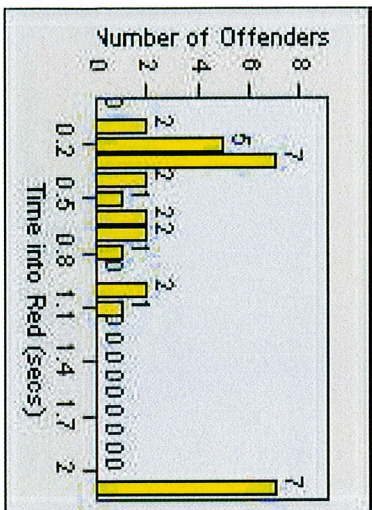


# Redflex Redlight Offender Statistics

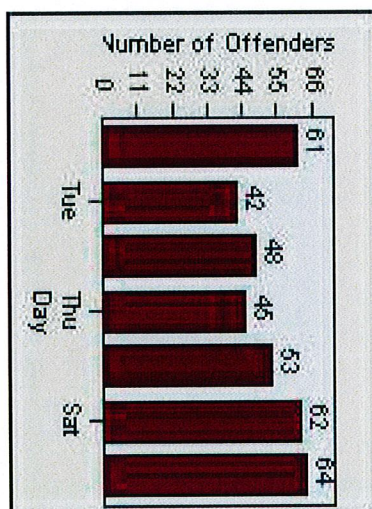
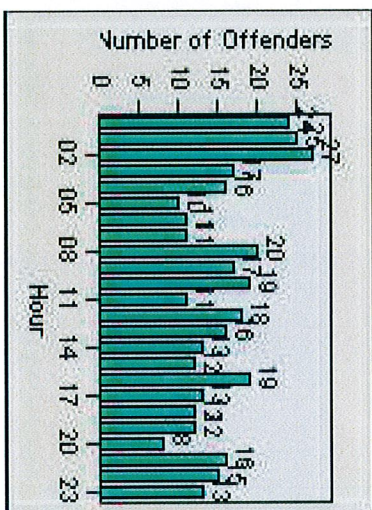
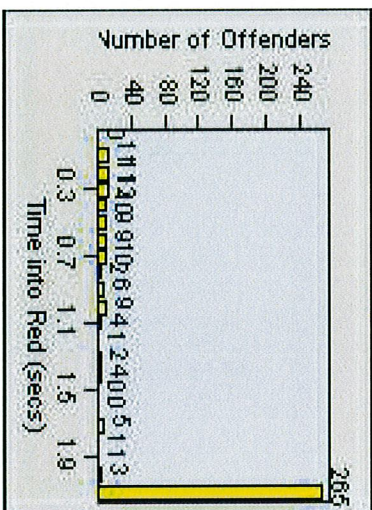
**CONTRACT:** Sacramento      **LOCATION:** SAC-JSAL-01 Alhambra Blvd and J Street  
**DATE FROM:** 01-Aug-2015      **DATE TO:** 31-Aug-2015



LANE 1



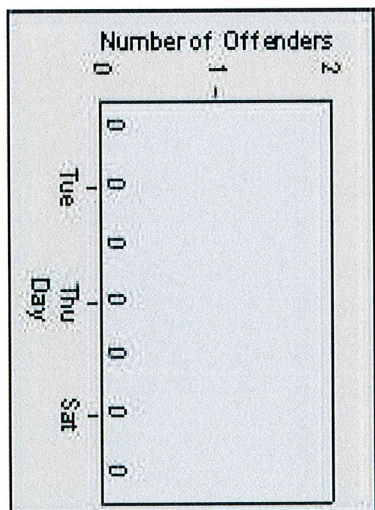
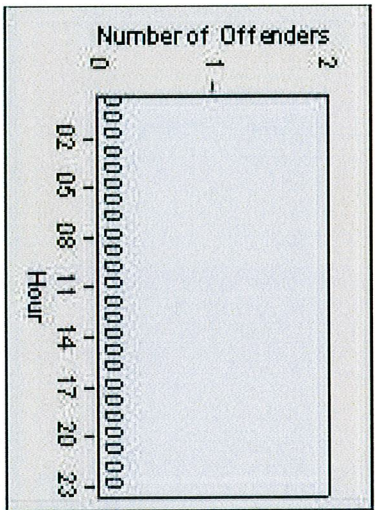
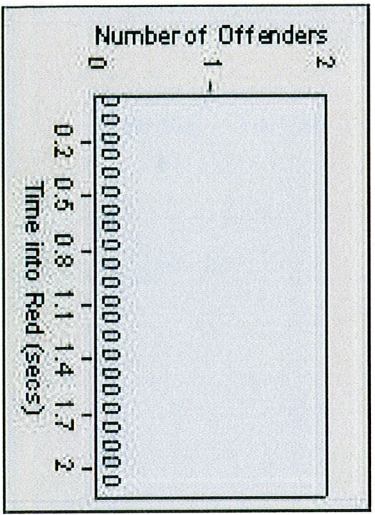
LANE 2



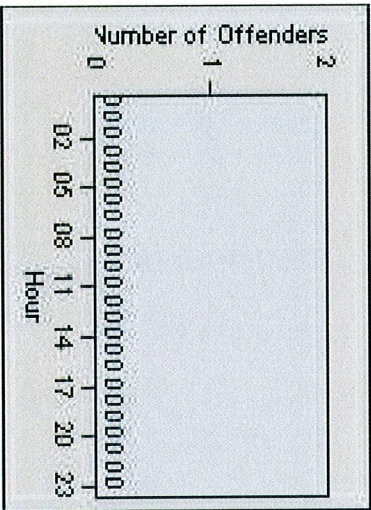
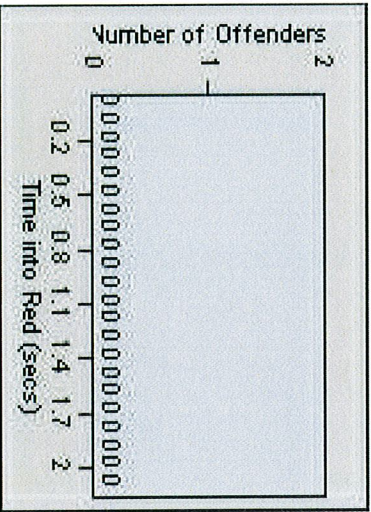
LANE 3

# Redflex Redlight Offender Statistics

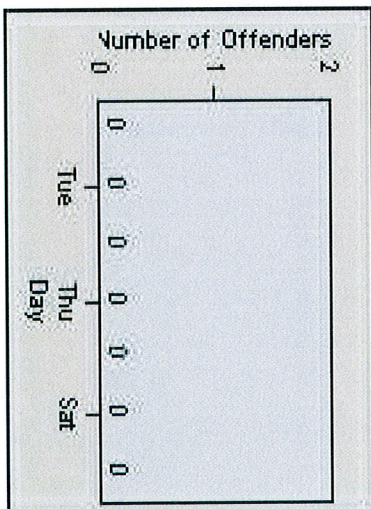
**CONTRACT:** Sacramento      **LOCATION:** SAC-JSAL-01 Alhambra Blvd and J Street  
**DATE FROM:** 01-Aug-2015      **DATE TO:** 31-Aug-2015



LANE 4

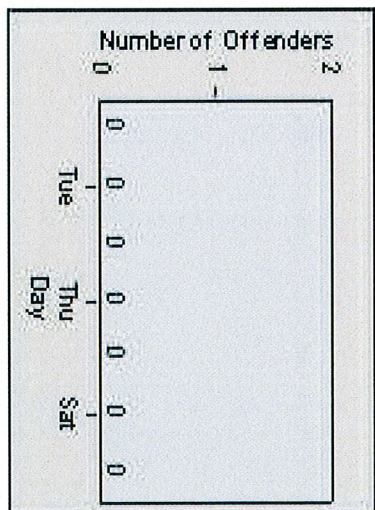
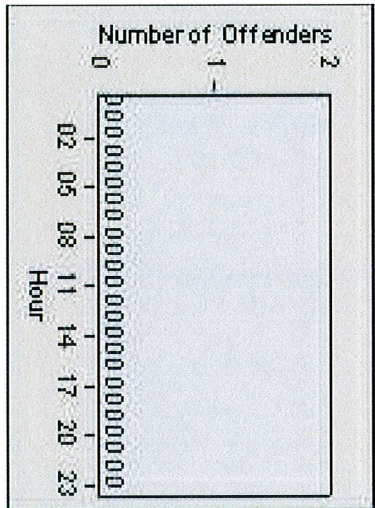
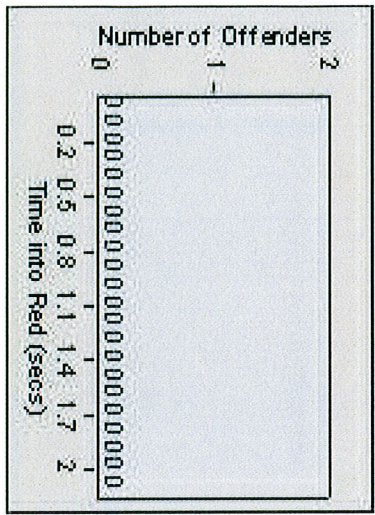


LANE 5

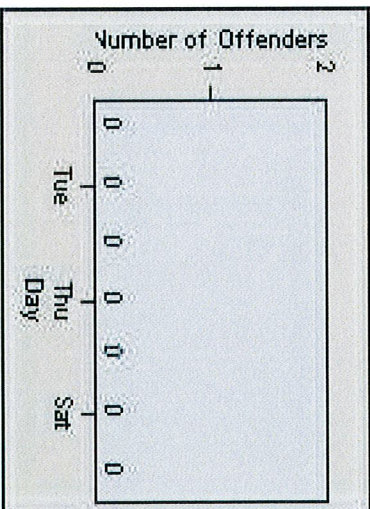
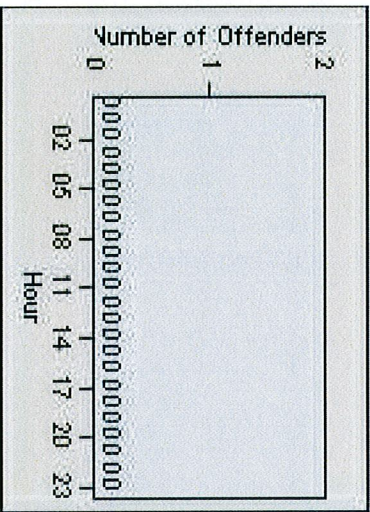
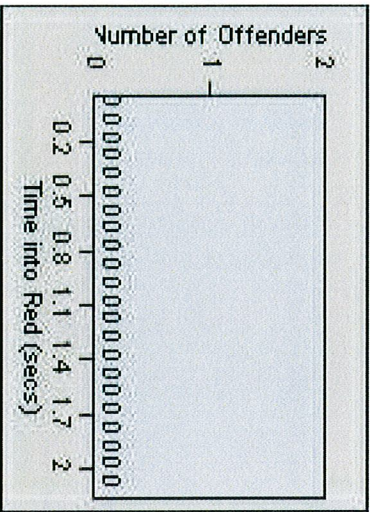


# Redflex Redlight Offender Statistics

**CONTRACT:** Sacramento      **LOCATION:** SAC-JSAL-01 Alhambra Blvd and J Street  
**DATE FROM:** 01-Aug-2015      **DATE TO:** 31-Aug-2015



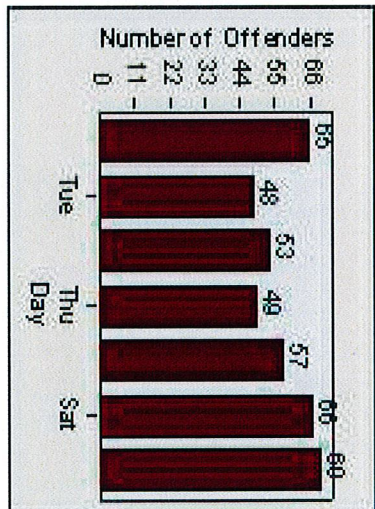
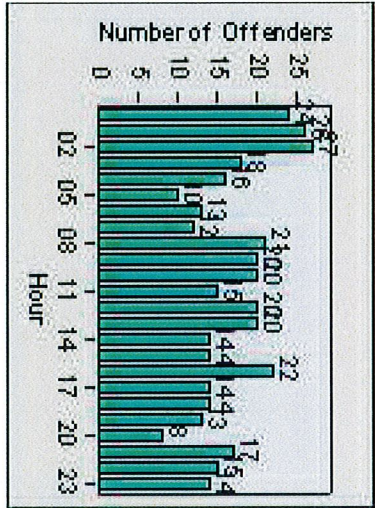
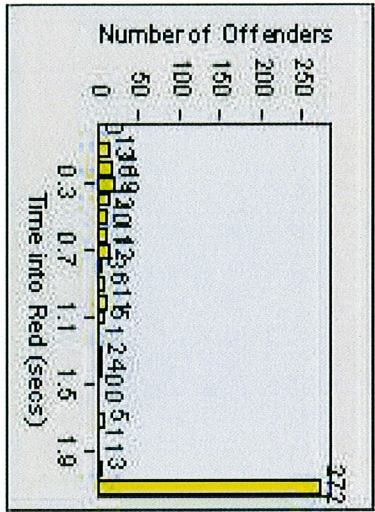
LANE 6



LANE TOTAL

# Redflex Redlight Offender Statistics

**CONTRACT:** Sacramento      **LOCATION:** SAC-JSAL-01 Alhambra Blvd and J Street  
**DATE FROM:** 01-Aug-2015      **DATE TO:** 31-Aug-2015

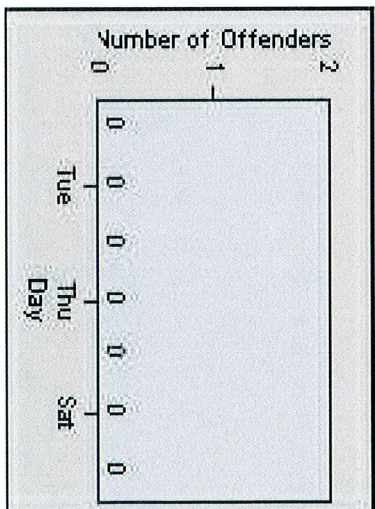
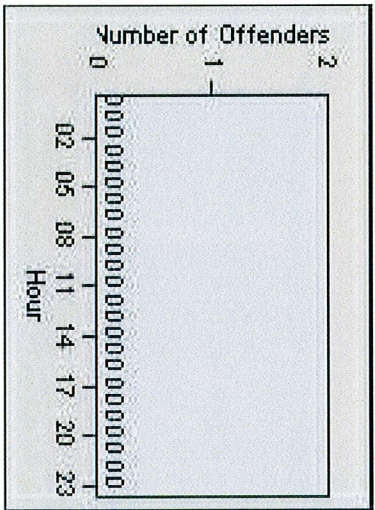
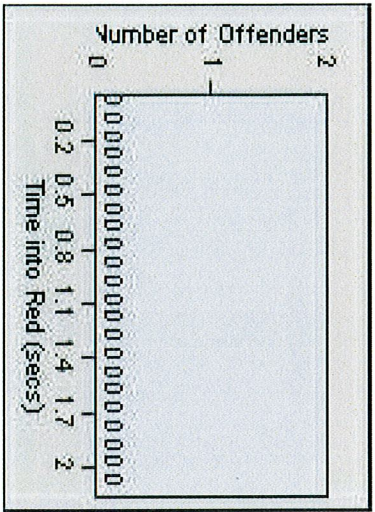


# Redflex Redlight Offender Statistics

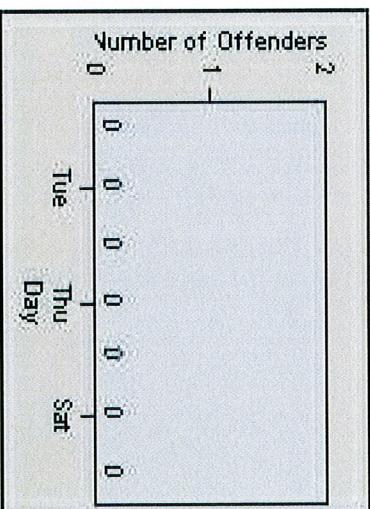
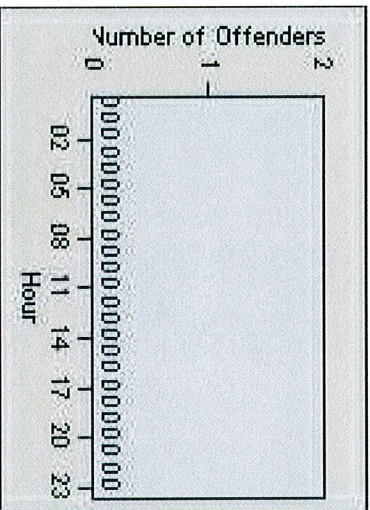
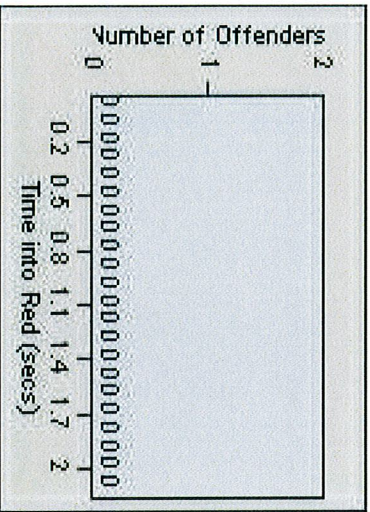
CONTRACT: Sacramento LOCATION: SAC-AUGA-01 Garfield Ave and Auburn Blvd  
DATE FROM: 01-Aug-2015 DATE TO: 31-Aug-2015



LANE 1



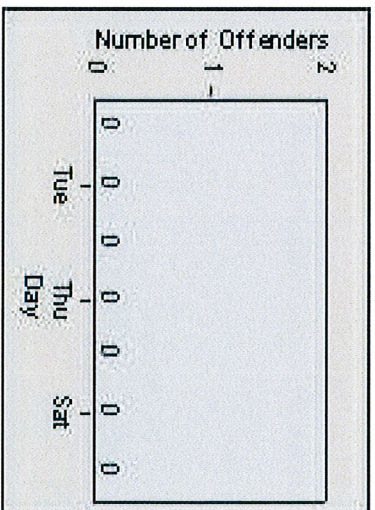
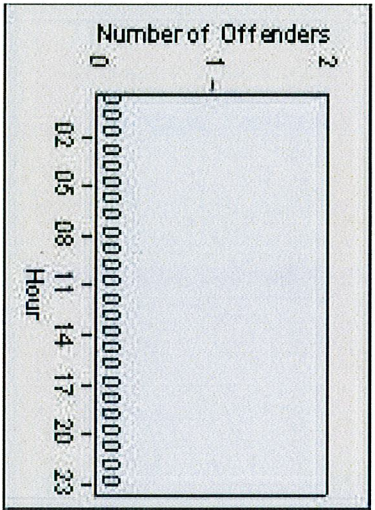
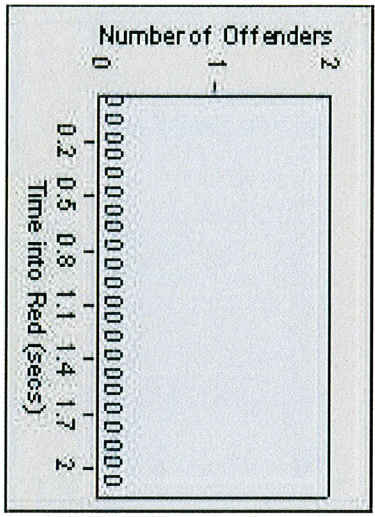
LANE 2



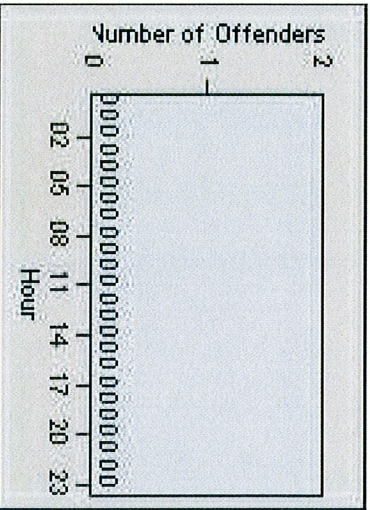
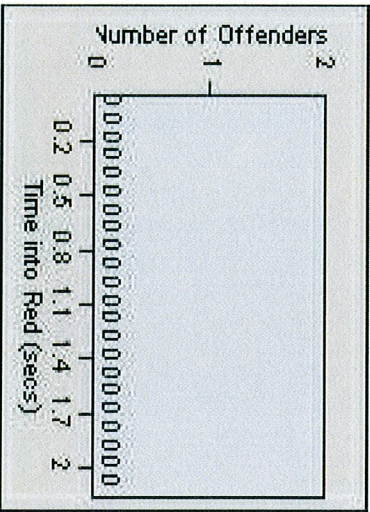
LANE 3

# Redflex Redlight Offender Statistics

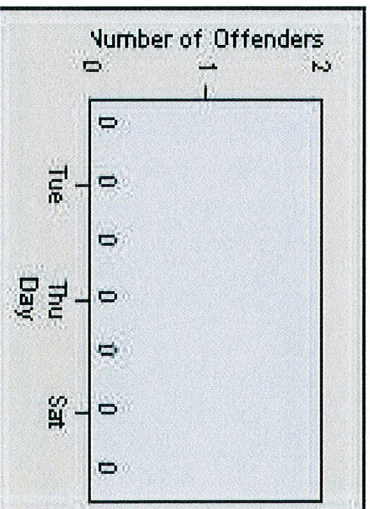
CONTRACT: Sacramento LOCATION: SAC-AUGA-01 Garfield Ave and Auburn Blvd  
DATE FROM: 01-Aug-2015 DATE TO: 31-Aug-2015



LANE 4

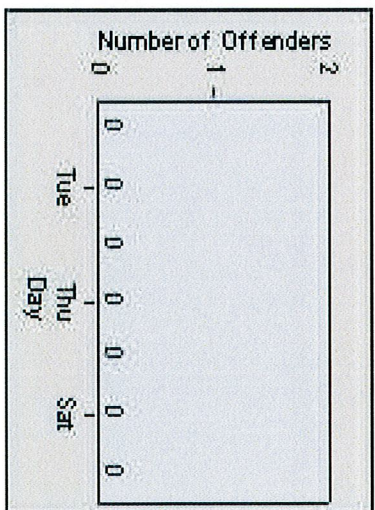
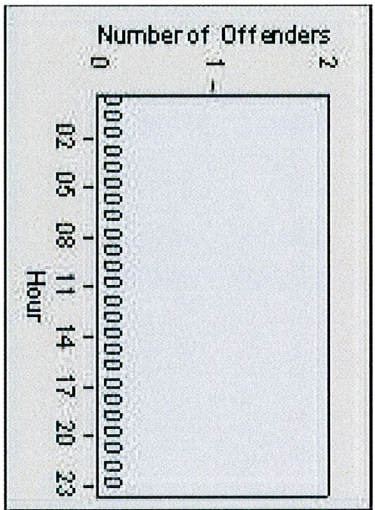
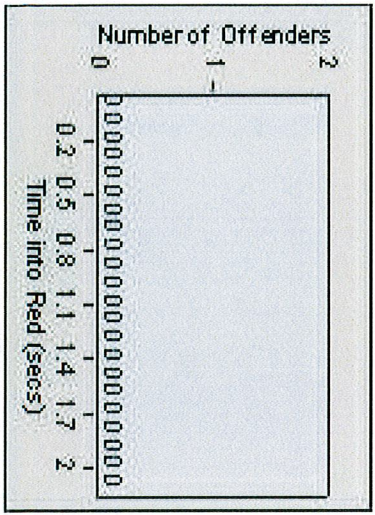


LANE 5

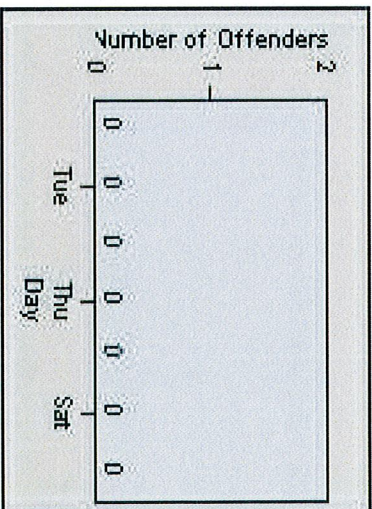
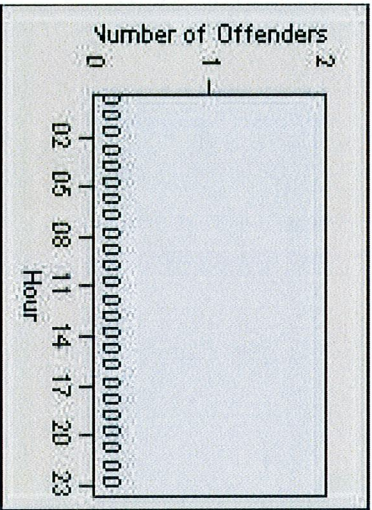
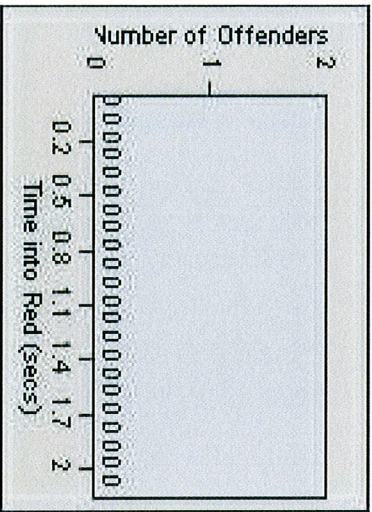


# Redflex Redlight Offender Statistics

**CONTRACT:** Sacramento      **LOCATION:** SAC-AUGA-01 Garfield Ave and Auburn Blvd  
**DATE FROM:** 01-Aug-2015      **DATE TO:** 31-Aug-2015



LANE 6



LANE TOTAL

# Redflex Redlight Offender Statistics

CONTRACT: Sacramento LOCATION: SAC-AUGA-01 Garfield Ave and Auburn Blvd  
DATE FROM: 01-Aug-2015 DATE TO: 31-Aug-2015

