

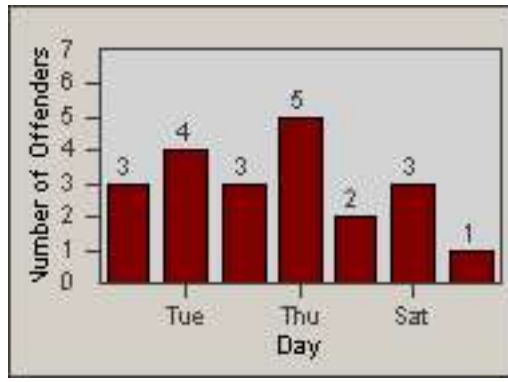
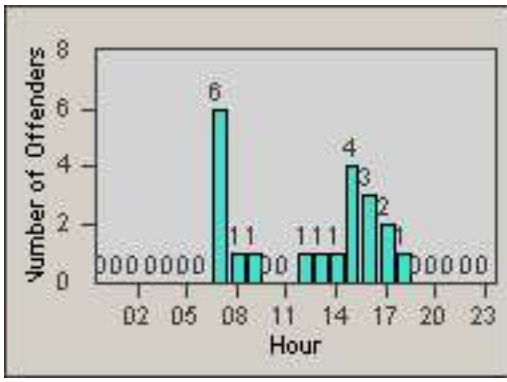
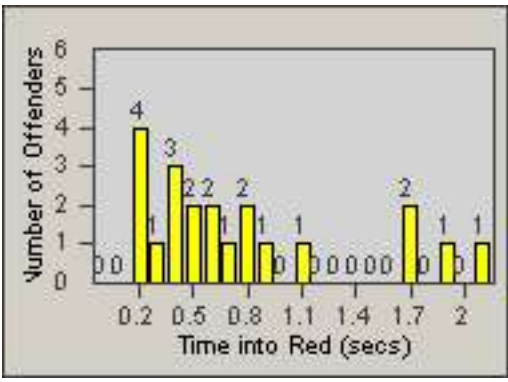
Redflex Redlight Offender Statistics



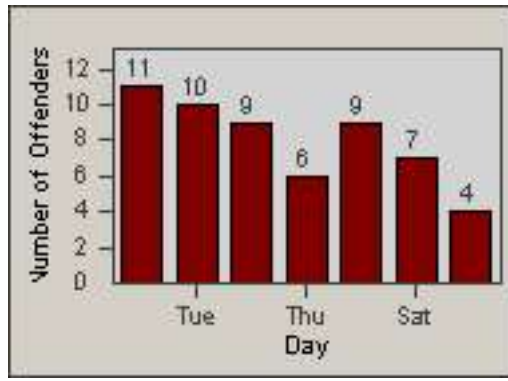
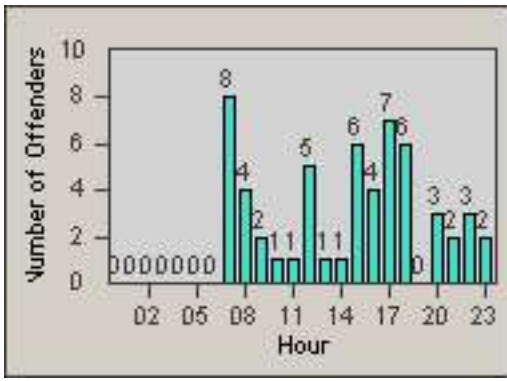
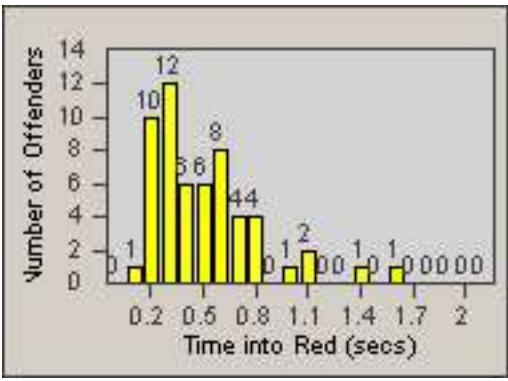
CONTRACT: Hawthorne
 DATE FROM: 01-Oct-2012

LOCATION: HA-HAES-01 Hawthorne Blvd
 DATE TO: 31-Oct-2012

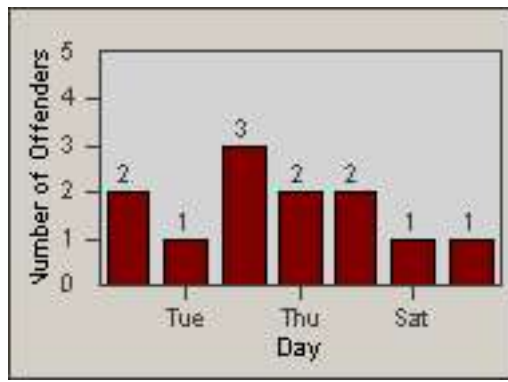
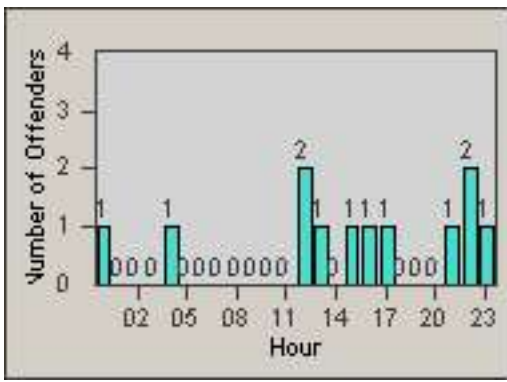
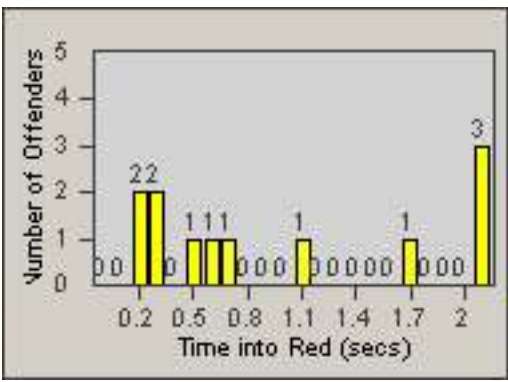
LANE 1



LANE 2



LANE 3



Redflex Redlight Offender Statistics

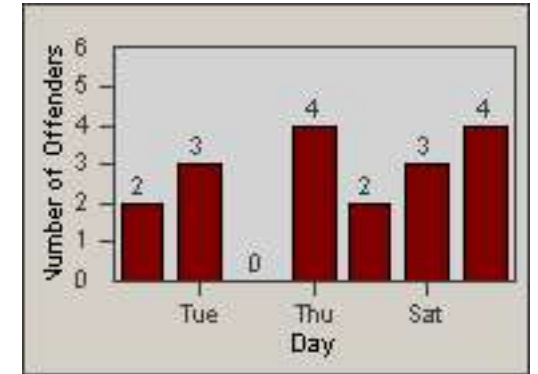
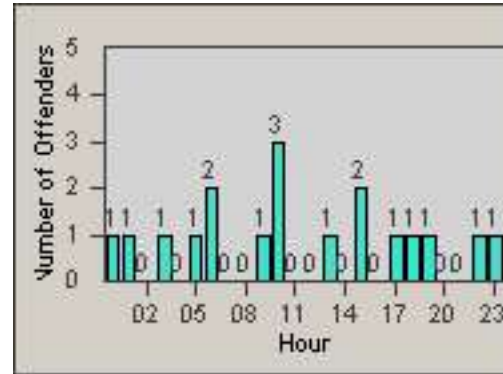
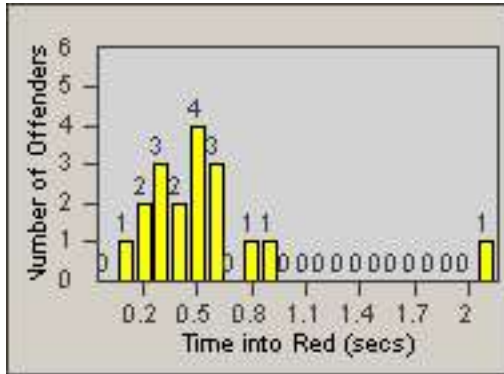
CONTRACT: Hawthorne

LOCATION: HA-HAES-01 Hawthorne Blvd

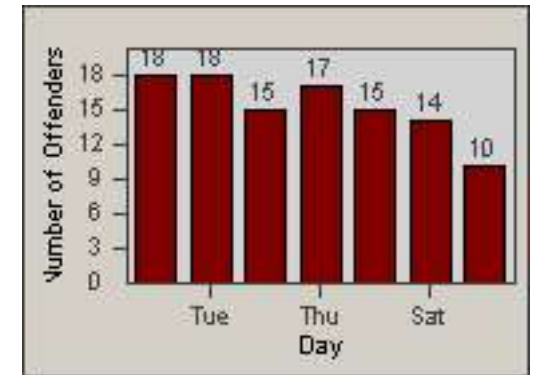
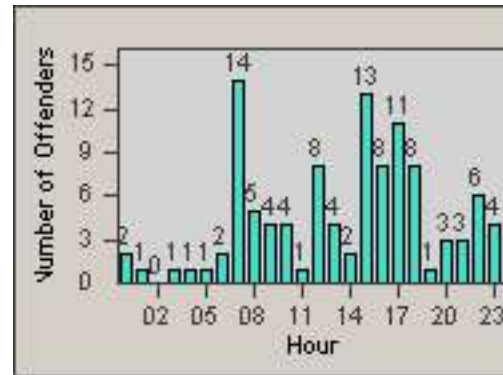
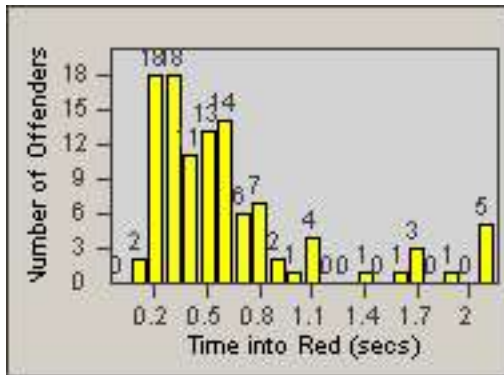
DATE FROM: 01-Oct-2012

DATE TO: 31-Oct-2012

LANE 4



LANE TOTAL



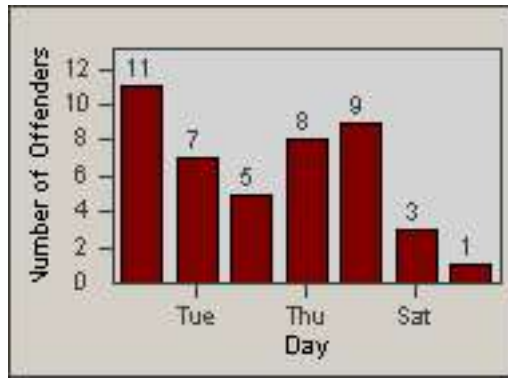
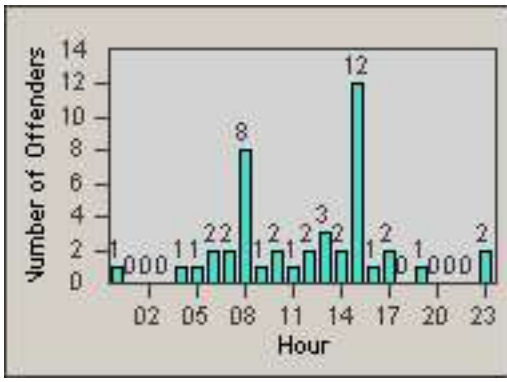
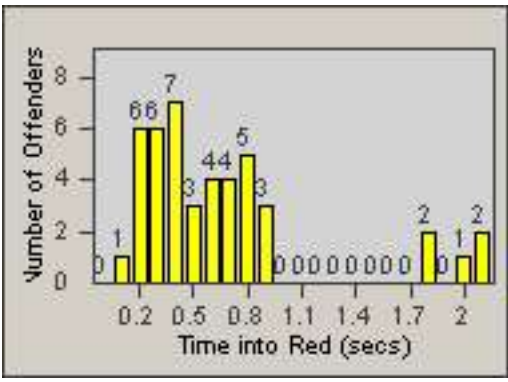
Redflex Redlight Offender Statistics



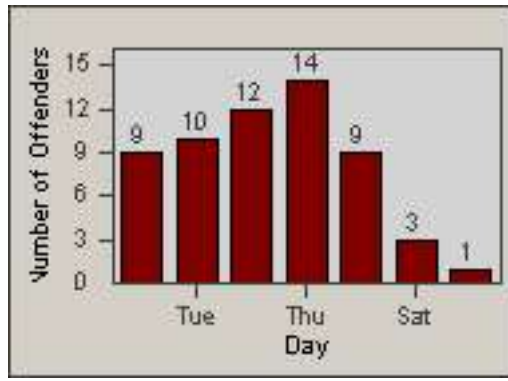
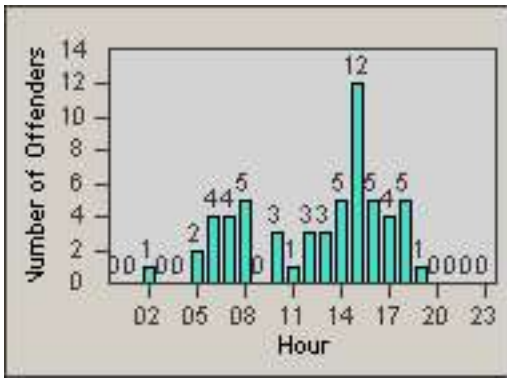
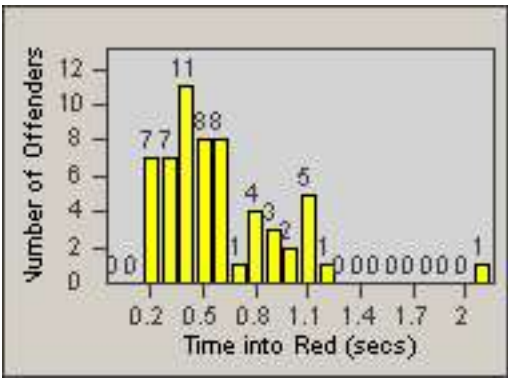
CONTRACT: Hawthorne
 DATE FROM: 01-Oct-2012

LOCATION: HA-HAES-03 Hawthorne Blvd
 DATE TO: 31-Oct-2012

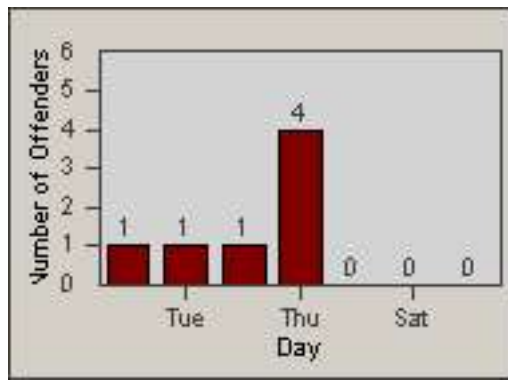
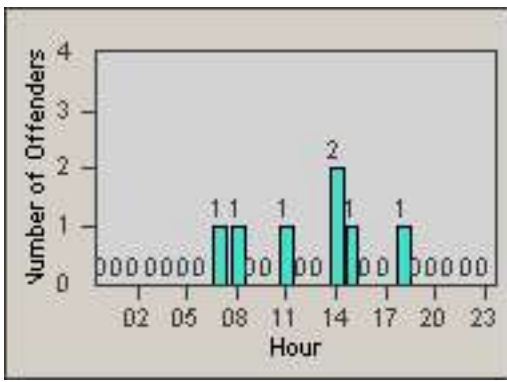
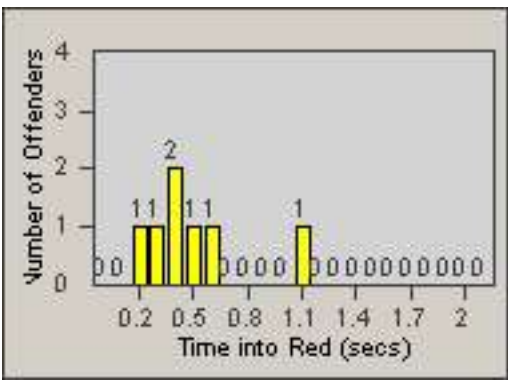
LANE 1



LANE 2



LANE 3



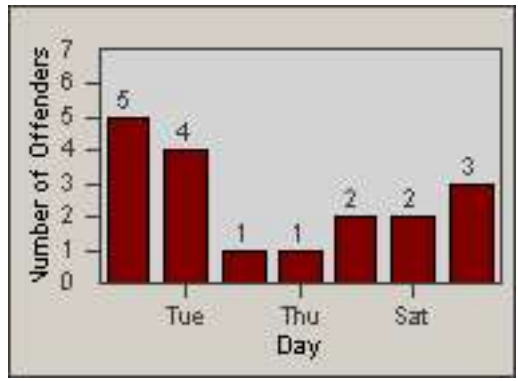
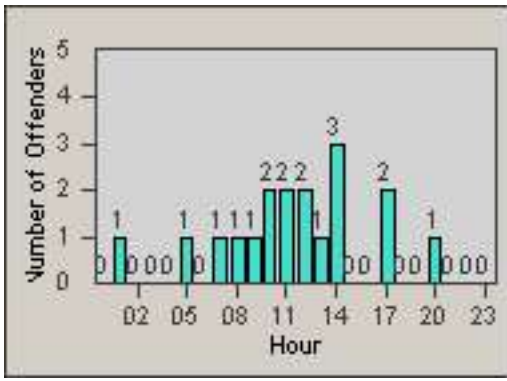
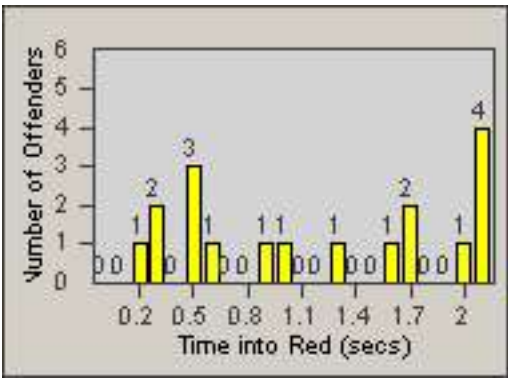
Redflex Redlight Offender Statistics



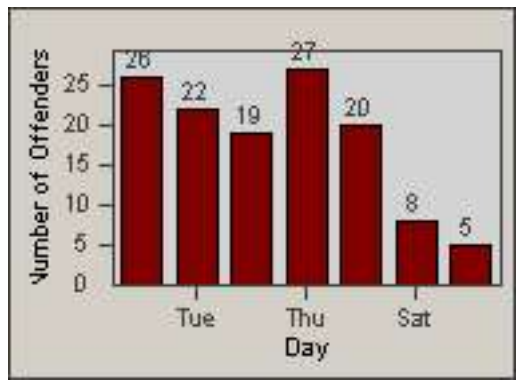
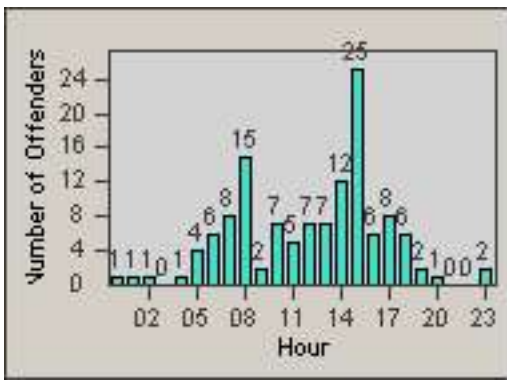
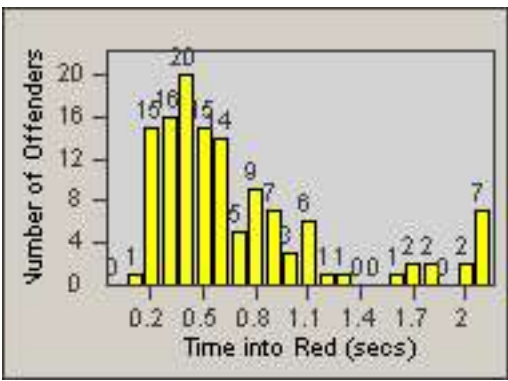
CONTRACT: Hawthorne
 DATE FROM: 01-Oct-2012

LOCATION: HA-HAES-03 Hawthorne Blvd
 DATE TO: 31-Oct-2012

LANE 4



LANE TOTAL



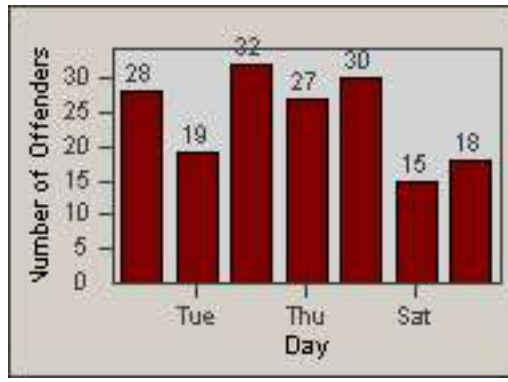
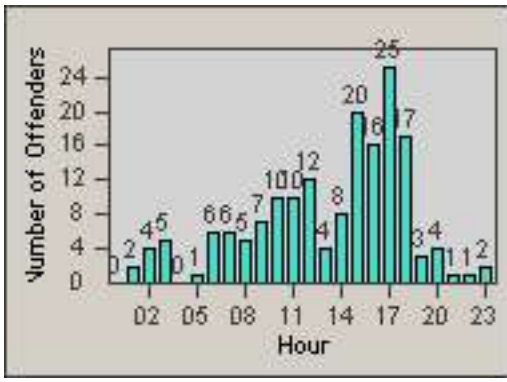
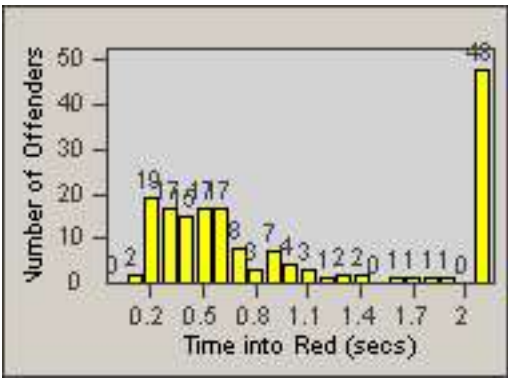
Redflex Redlight Offender Statistics



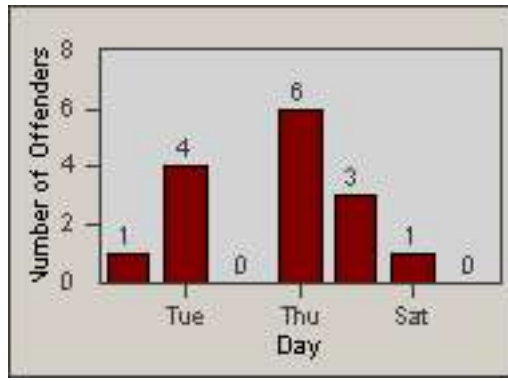
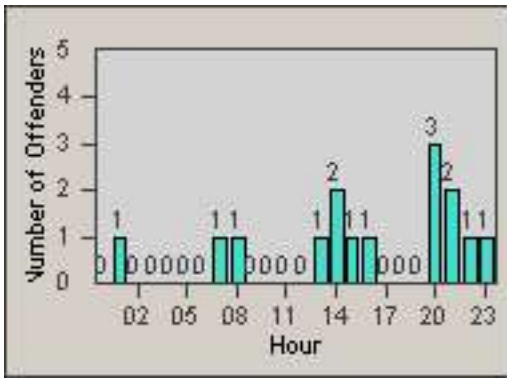
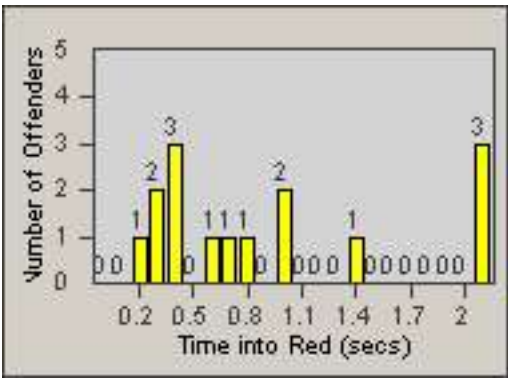
CONTRACT: Hawthorne
 DATE FROM: 01-Oct-2012

LOCATION: HA-HAIM-01 Intersection Hawthorne
 DATE TO: 31-Oct-2012

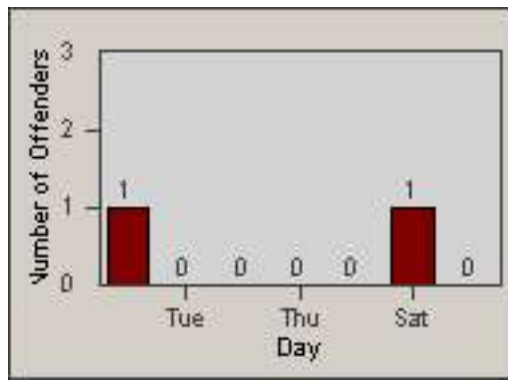
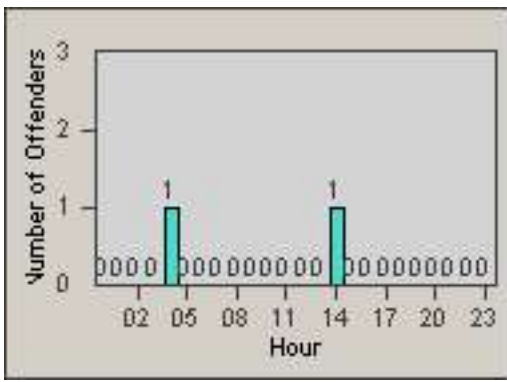
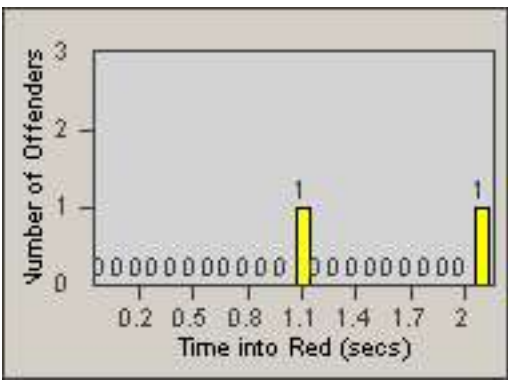
LANE 1



LANE 2



LANE 3



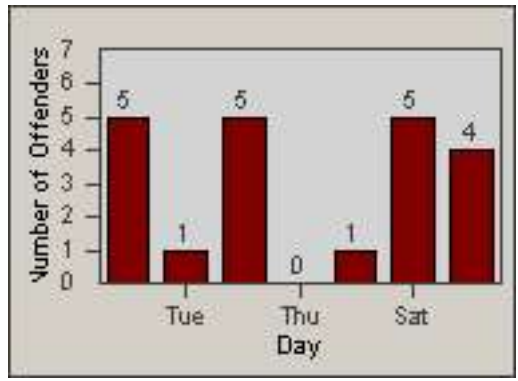
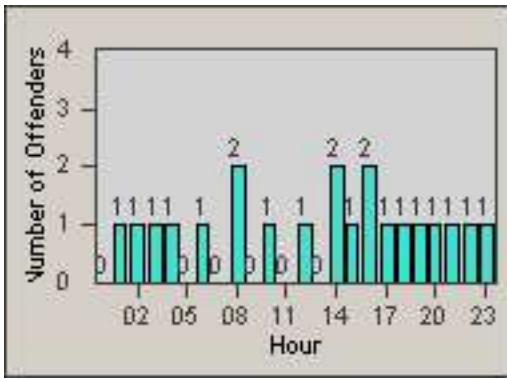
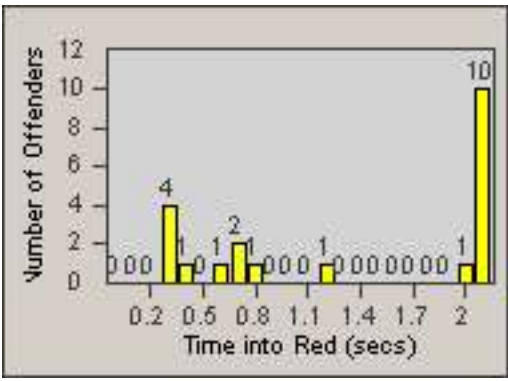
Redflex Redlight Offender Statistics



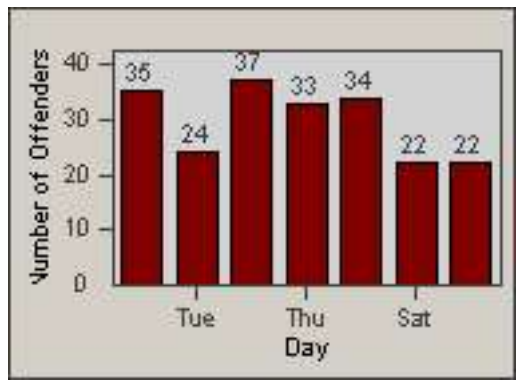
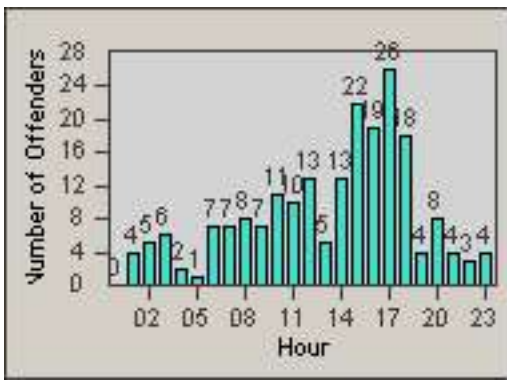
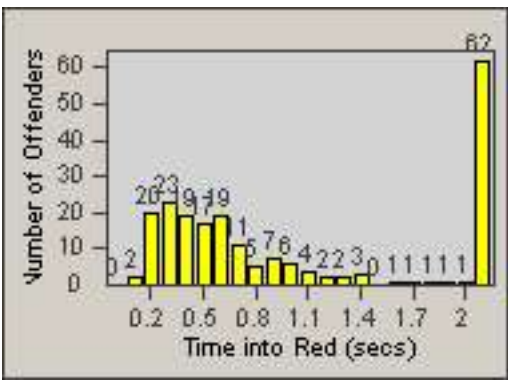
CONTRACT: Hawthorne
 DATE FROM: 01-Oct-2012

LOCATION: HA-HAIM-01 Intersection Hawthorne
 DATE TO: 31-Oct-2012

LANE 4



LANE TOTAL



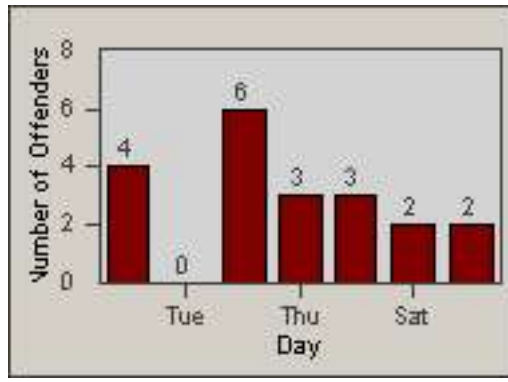
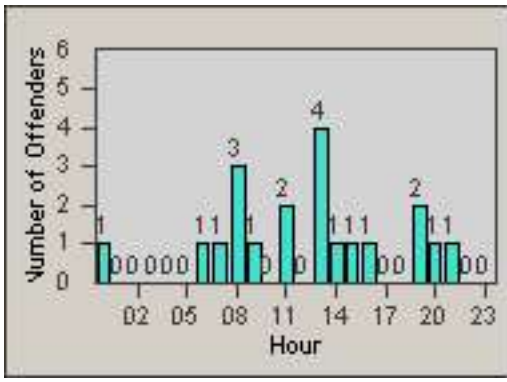
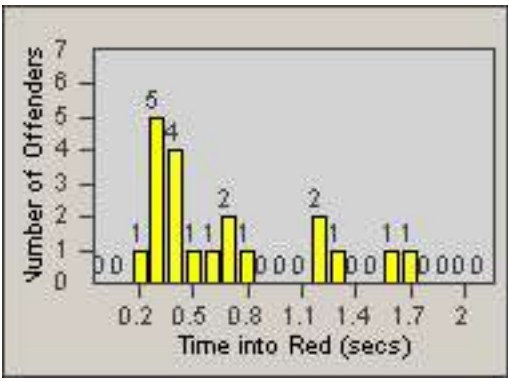
Redflex Redlight Offender Statistics



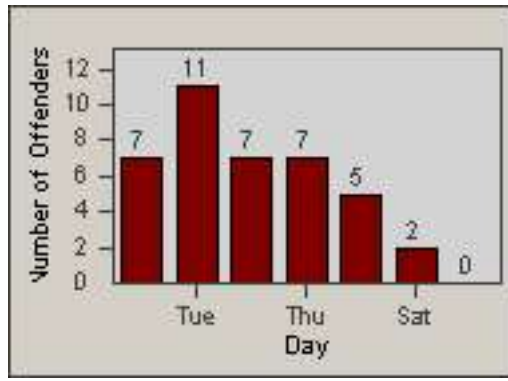
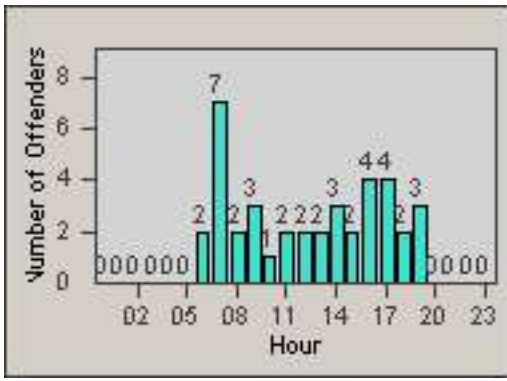
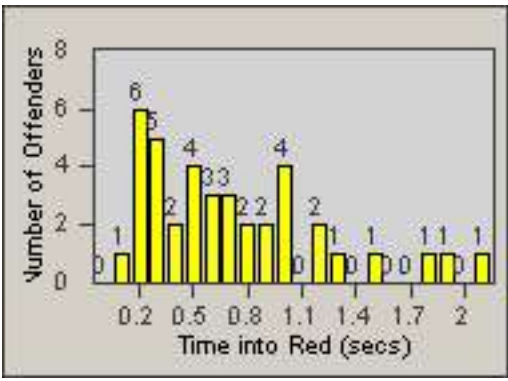
CONTRACT: Hawthorne
 DATE FROM: 01-Oct-2012

LOCATION: HA-HAIM-03 Intersection Hawthorne
 DATE TO: 31-Oct-2012

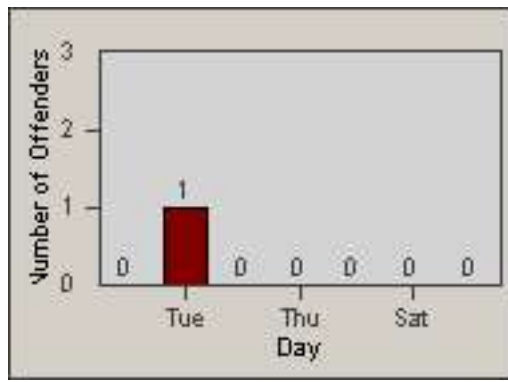
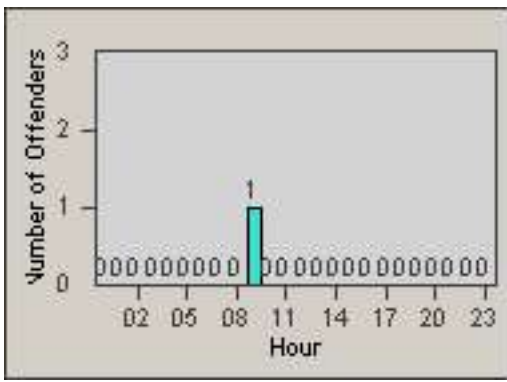
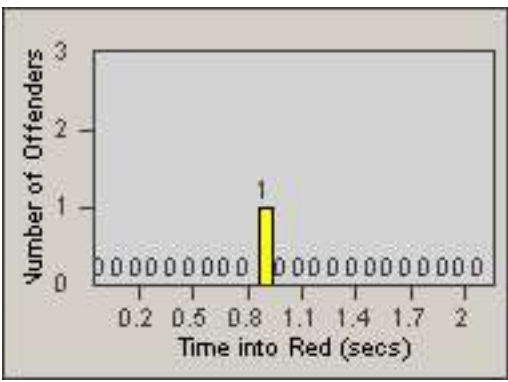
LANE 1



LANE 2



LANE 3



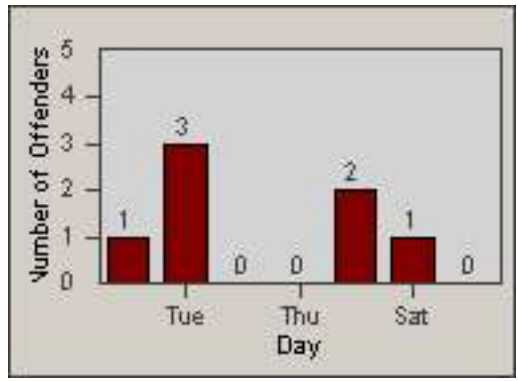
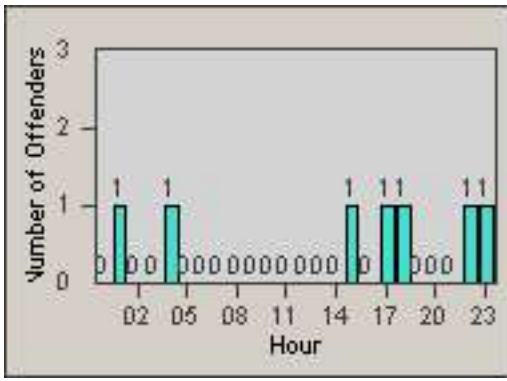
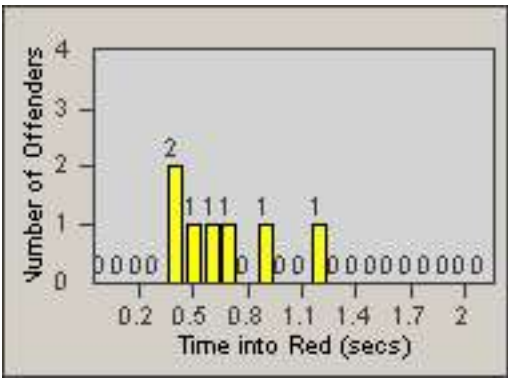
Redflex Redlight Offender Statistics



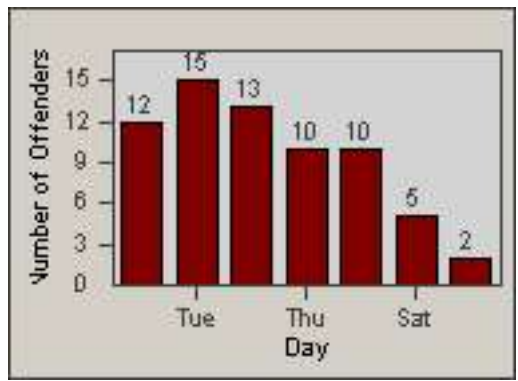
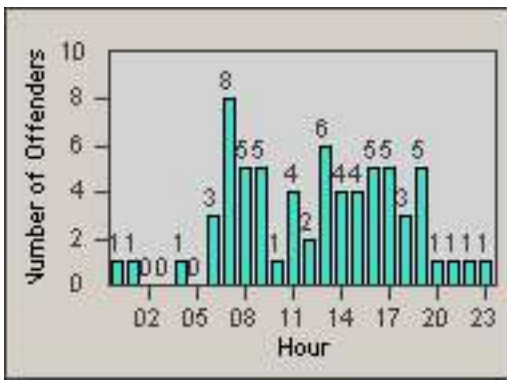
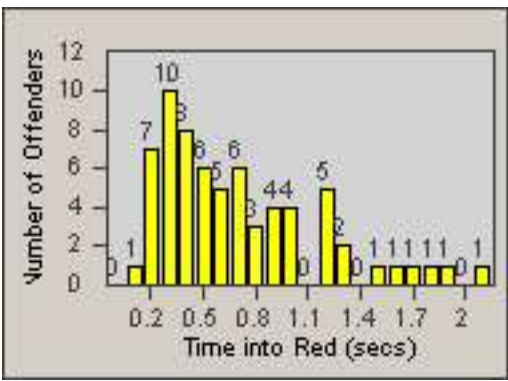
CONTRACT: Hawthorne
 DATE FROM: 01-Oct-2012

LOCATION: HA-HAIM-03 Intersection Hawthorne
 DATE TO: 31-Oct-2012

LANE 4



LANE TOTAL



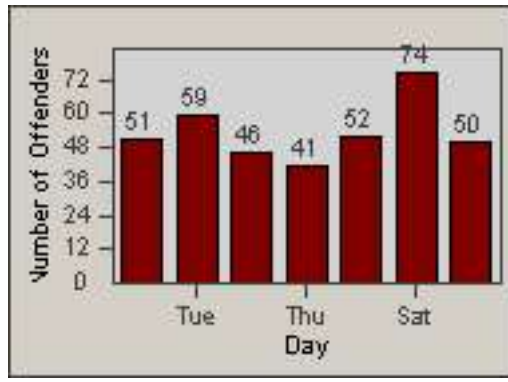
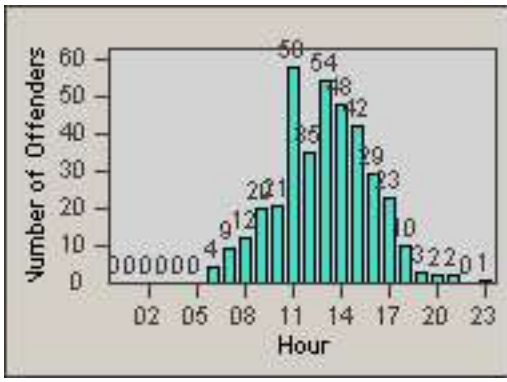
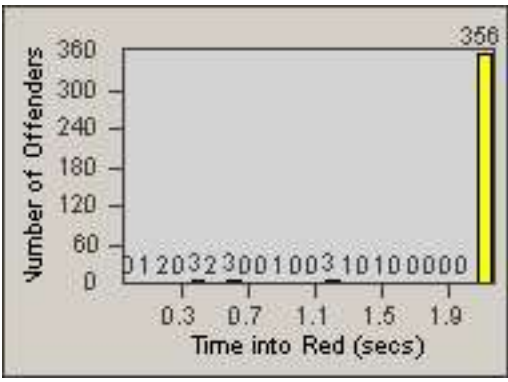
Redflex Redlight Offender Statistics



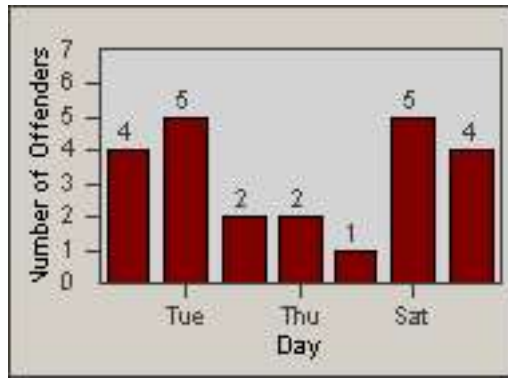
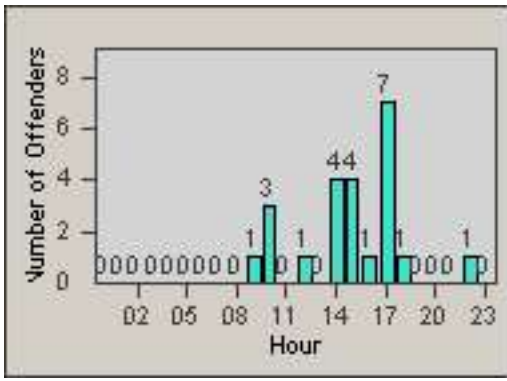
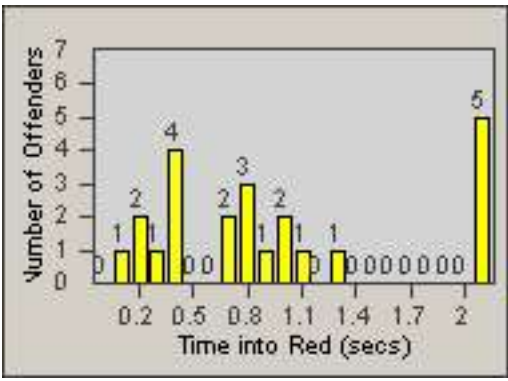
CONTRACT: Hawthorne
 DATE FROM: 01-Oct-2012

LOCATION: HA-HIRO-01 Hindry
 DATE TO: 31-Oct-2012

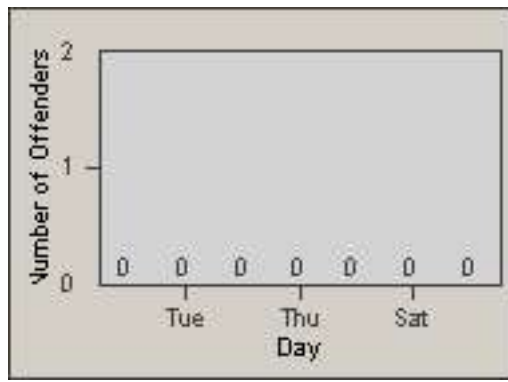
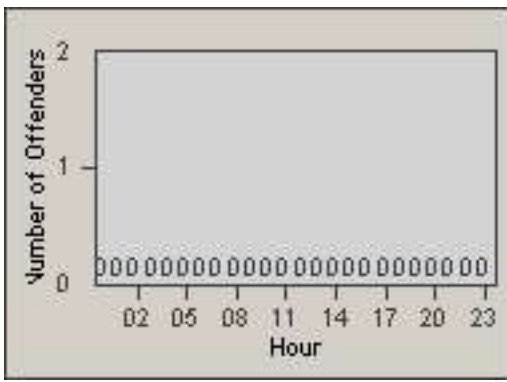
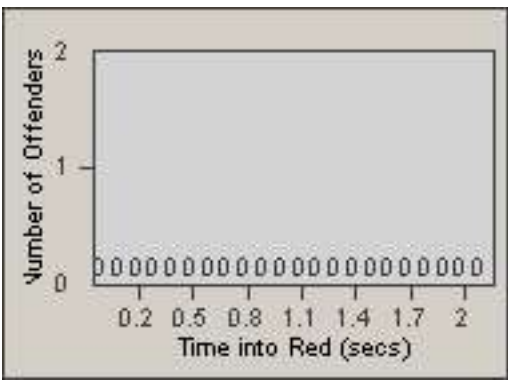
LANE 1



LANE 2



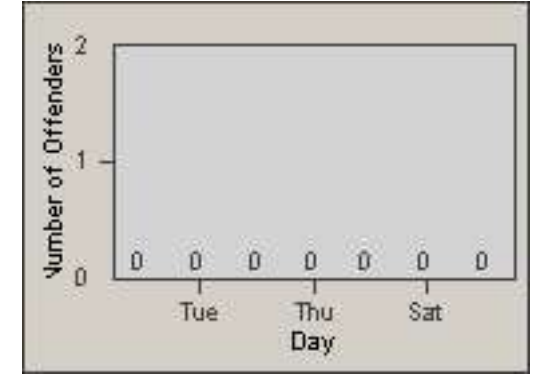
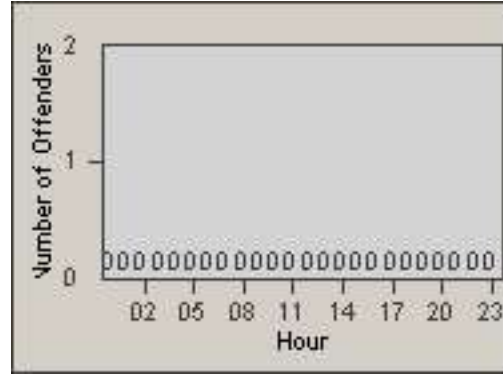
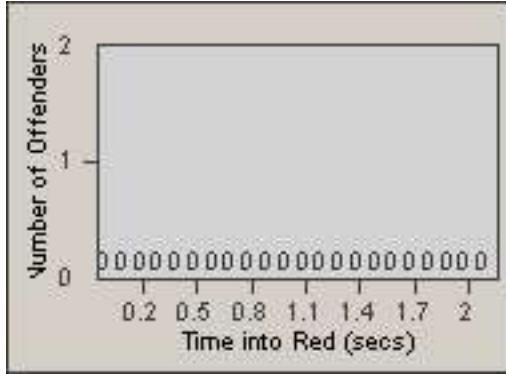
LANE 3



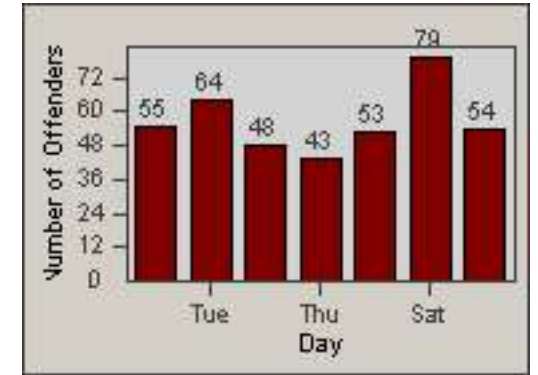
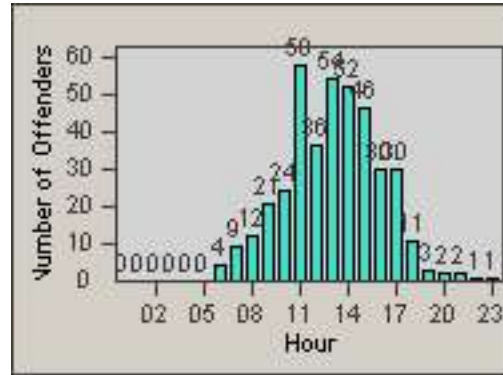
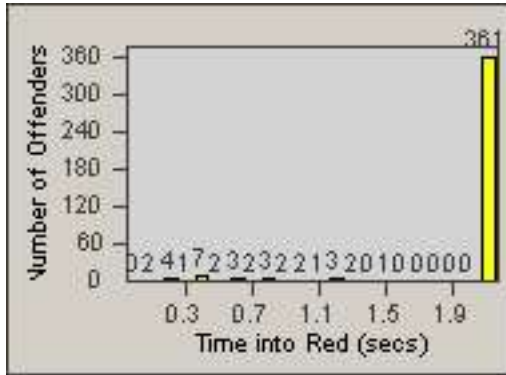
Redflex Redlight Offender Statistics

CONTRACT: Hawthorne LOCATION: HA-HIRO-01 Hindry
 DATE FROM: 01-Oct-2012 DATE TO: 31-Oct-2012

LANE 4



LANE TOTAL



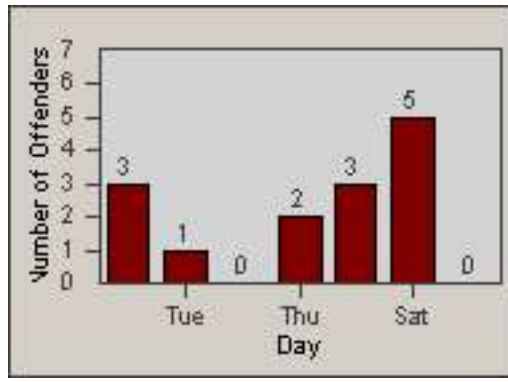
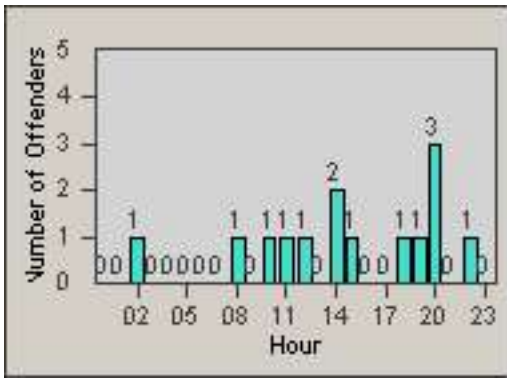
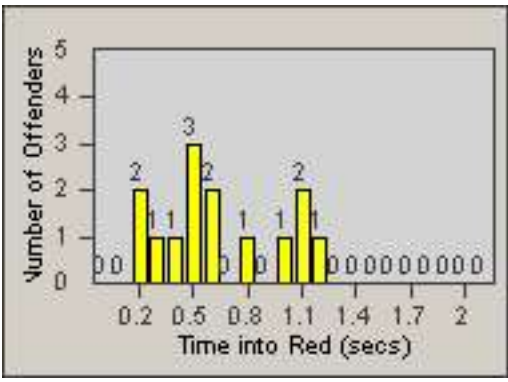
Redflex Redlight Offender Statistics



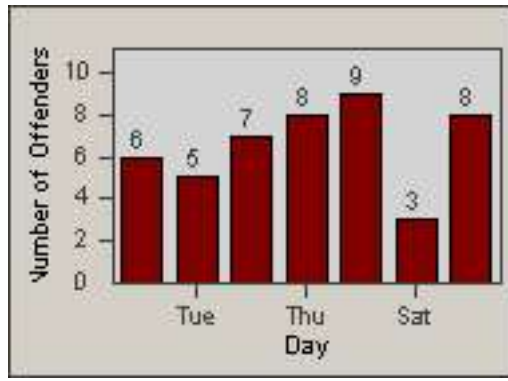
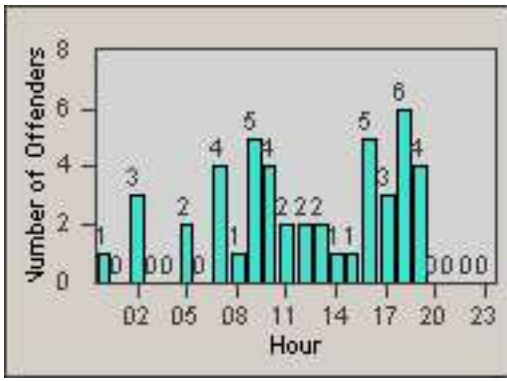
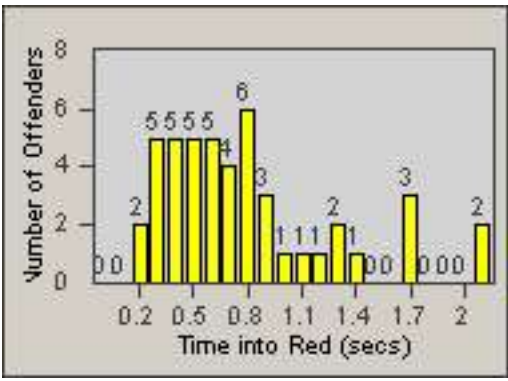
CONTRACT: Hawthorne
 DATE FROM: 01-Oct-2012

LOCATION: HA-IMFR-01 Intersection Imperial
 DATE TO: 31-Oct-2012

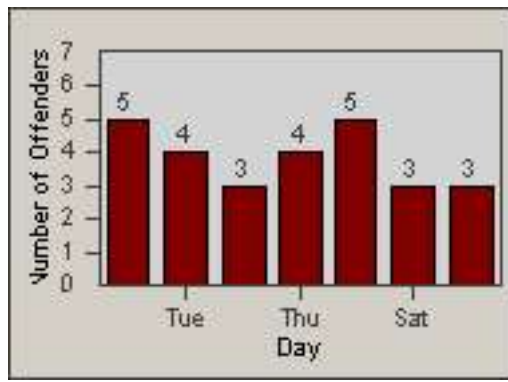
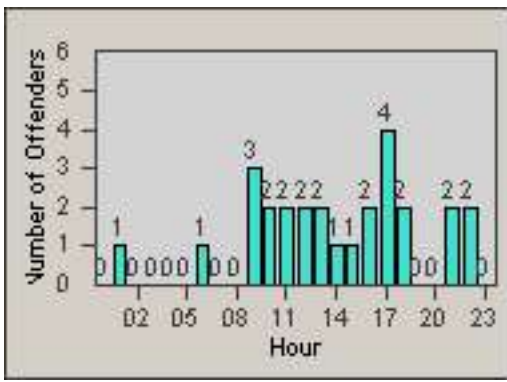
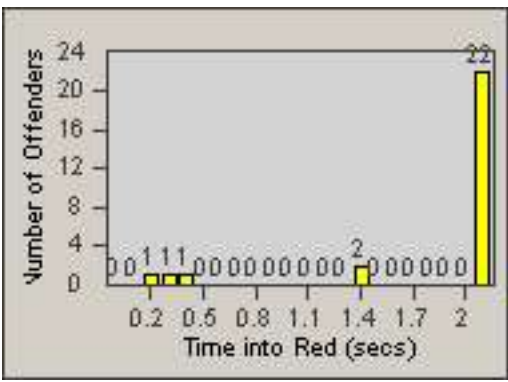
LANE 1



LANE 2



LANE 3



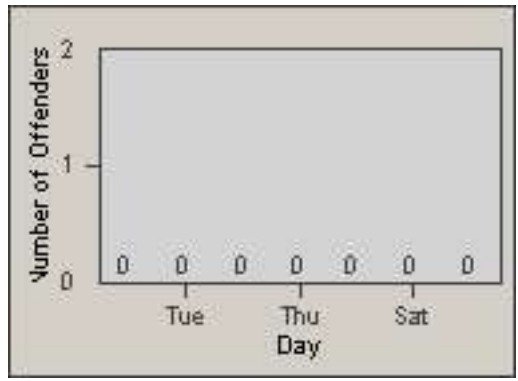
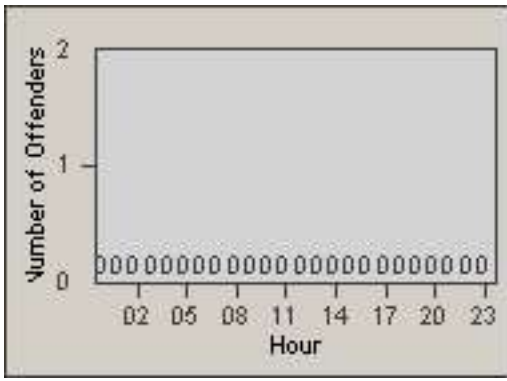
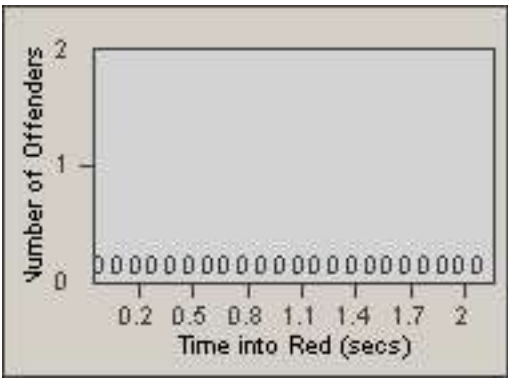
Redflex Redlight Offender Statistics



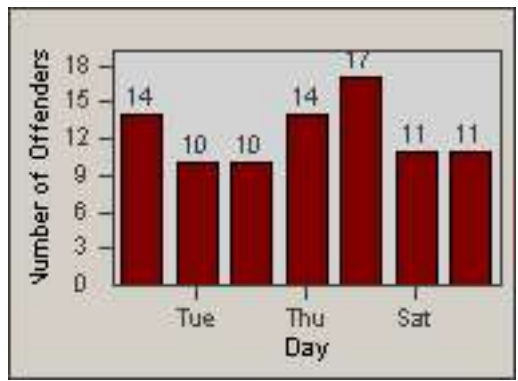
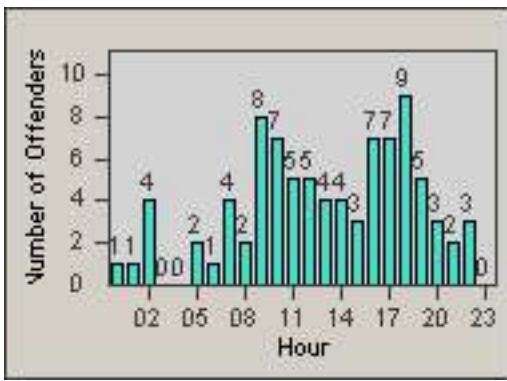
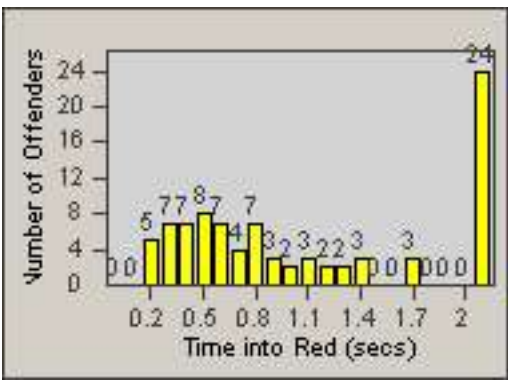
CONTRACT: Hawthorne
 DATE FROM: 01-Oct-2012

LOCATION: HA-IMFR-01 Intersection Imperial
 DATE TO: 31-Oct-2012

LANE 4



LANE TOTAL



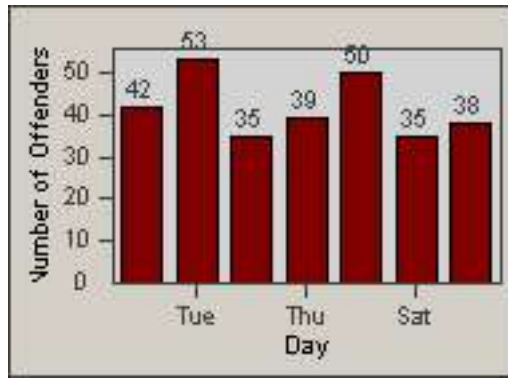
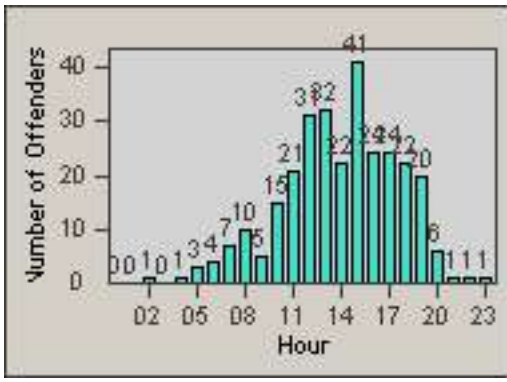
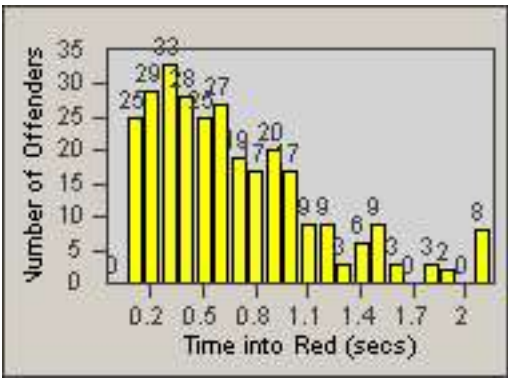
Redflex Redlight Offender Statistics



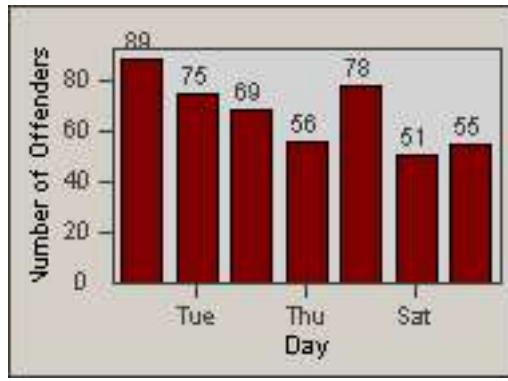
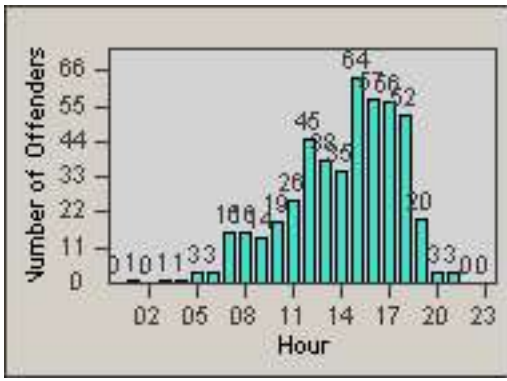
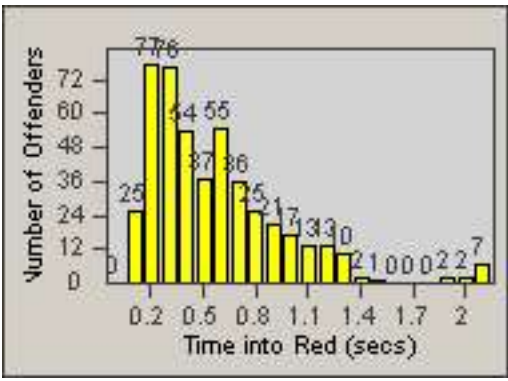
CONTRACT: Hawthorne
 DATE FROM: 01-Oct-2012

LOCATION: HA-ROHI-01 Rosecrans
 DATE TO: 31-Oct-2012

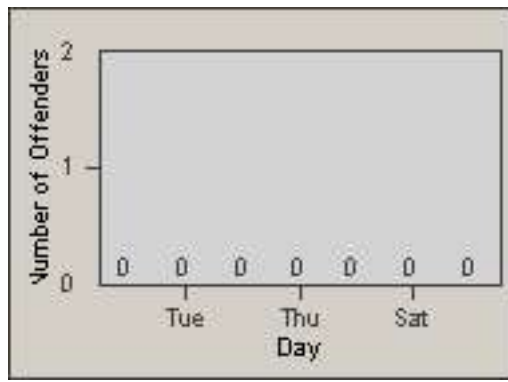
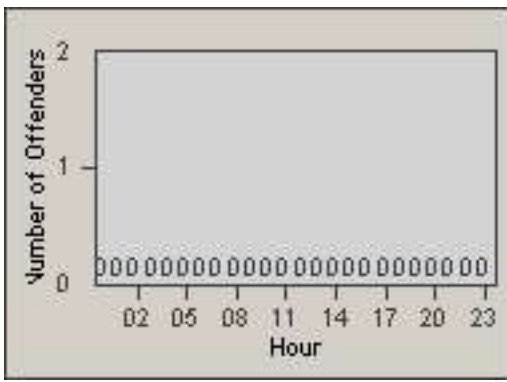
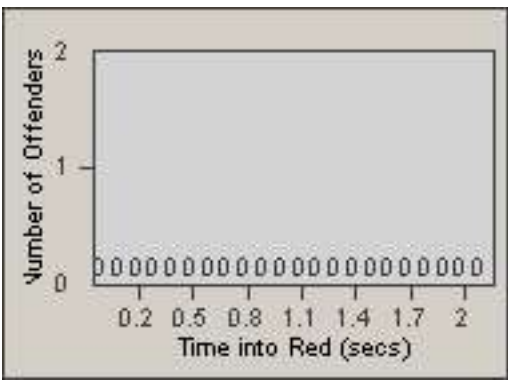
LANE 1



LANE 2



LANE 3

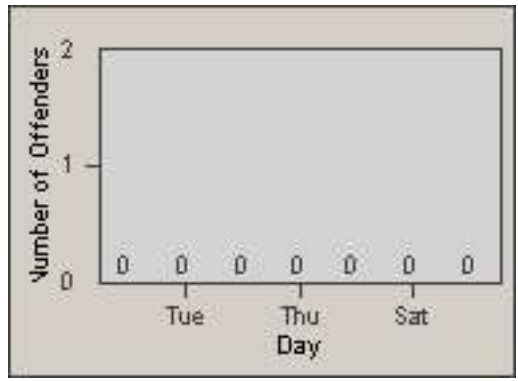
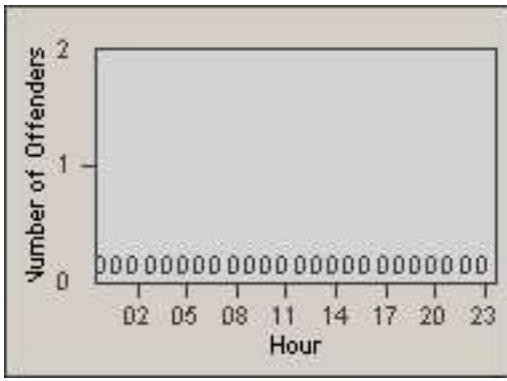
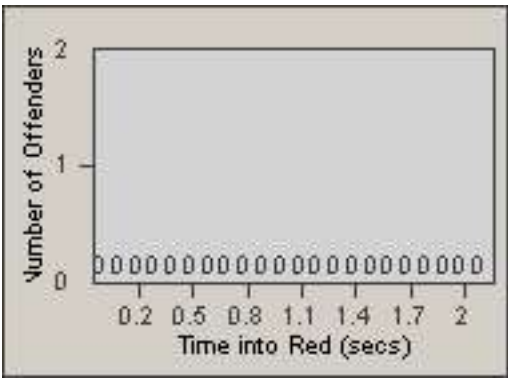


Redflex Redlight Offender Statistics



CONTRACT: Hawthorne LOCATION: HA-ROHI-01 Rosecrans
 DATE FROM: 01-Oct-2012 DATE TO: 31-Oct-2012

LANE 4



LANE TOTAL

